




Cottonwood Fire


NV-HTF-500917

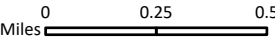
Final Perimeter

July 25, 2020
appx. 2,817 acres

-  Uncontrolled Fire Edge
-  Contained Line
-  Forest Boundary





 Projection: NAD83 UTM Zone11
 Lat-Long Grid Ticks: 5' minute interval


Great Basin Team 6 GIS author: sbloch@bpa.gov date: 20200725 0858 hr file: FINAL_PERIM_2020_Cottonwood_NVHTF500917.aprx