










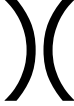


111°32'0"W 111°31'0"W 111°30'0"W 111°29'0"W 111°28'0"W 111°27'0"W 111°26'0"W

# IAP Map Cowboy Fire UT-FIF-200493 08/20/2020

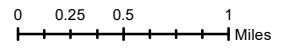
Approx. 197.6 acres  
as of 08/19/2020 1200 hrs

-  Camp
-  Helispot
-  Dip Site
-  Helibase
-  Uncontrolled Fire Edge
-  Forest Boundary
-  Dirt Road, Suitable for Passenger Car
-  Road, Not Maintained for Passenger Car
-  Trails Open to Vehicles 50" or Less in Width
-  Fishlake Trails NonMotorized
-  Trails Open to Vehicles 60" or Less in Width
-  Division Break

CENTRAL UTAH  
**FIRE**  
INTERAGENCY



Map Produced By:  
reading  
8/19/2020 18:43 hrs



39°30'0"N  
39°20'0"N  
39°10'0"N  
39°00'0"N  
38°50'0"N  
38°40'0"N  
38°30'0"N  
38°20'0"N  
38°10'0"N  
38°00'0"N

39°30'0"N  
39°20'0"N  
39°10'0"N  
39°00'0"N  
38°50'0"N  
38°40'0"N  
38°30'0"N  
38°20'0"N  
38°10'0"N  
38°00'0"N

## DIV A

## DIV M

## DIV Z

Spike  
Camp

H10

C

H20

Secondary Dip

Skutumpah Dip

Lizonbee

H