













Aerial Map Cowboy Fire UT-FIF-200493 08/21/2020

Approx. 435 acres
as of 08/21/2020 0330 hrs

- | | | | |
|---|----------------|---|---|
|  | Camp |  | Uncontrolled Fire Edge |
|  | Dip Site |  | Potential Containment Line |
|  | Helibase |  | Fishlake National Forest |
|  | Helispot |  | Gravel Road, Suitable for Passenger Car |
|  | Hot Spot |  | Dirt Road, Suitable for Passenger Car |
|  | Division Break |  | Road, Not Maintained for Passenger Car |
| | |  | Trails Open to All Vehicles |
| | |  | Fishlake Trails Non-Motorized |

CENTRAL UTAH
FIRE
INTERAGENCY



Map Produced By:
reading
8/21/2020 12:36 hrs

