






Ownership Map Cowboy Fire

UT-FIF-200493
08/30/2020

Approx 570 acres
as of 08/28/2020 1500 hrs

Legend

-  Forest Boundary
-  Fishlake National Forest
-  Manti-LaSal National Forest
-  Trails Open to Vehicles 60" or Less in Width
-  Non Motorized Trails

CENTRAL UTAH
FIRE
INTERAGENCY



Map Produced By:
reading
8/29/2020 13:11 hrs

