




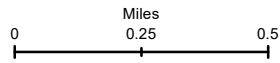
# Progression Map Cowboy Fire

UT-FIF-200493  
08/30/2020










Approx 570 acres  
as of 08/28/2020 1500 hrs

## Legend

-  Forest Boundary
-  Trails Open to Vehicles 60" or Less in Width
-  Non Motorized Trails



## Fire Progression

- |                                                                                        |                                                                                                          |
|----------------------------------------------------------------------------------------|----------------------------------------------------------------------------------------------------------|
|  8/19 |  8/24                 |
|  8/20 |  8/25                 |
|  8/21 |  8/26                 |
|  8/22 |  Final Perimeter 8/28 |
|  8/23 |                                                                                                          |

CENTRAL UTAH  
**FIRE**  
INTERAGENCY



Map Produced By:  
treading  
8/29/2020 13:39 hrs

