




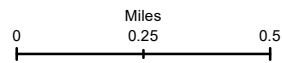
Progression Map Cowboy Fire

UT-FIF-200493
08/30/2020











Approx 570 acres
as of 08/30/2020 1200 hrs

Legend

-  Forest Boundary
-  Trails Open to Vehicles 60" or Less in Width
-  Non Motorized Trails



Fire Progression

- | | |
|--|--|
|  8/19 |  8/24 |
|  8/20 |  8/25 |
|  8/21 |  8/26 |
|  8/22 |  8/28 |
|  8/23 |  Final Perimeter 8/30 |

CENTRAL UTAH
FIRE
INTERAGENCY



Map Produced By:
treading
8/30/2020 12:02 hrs

