


**INCIDENT ACTION PLAN
EAST FORK FIRE
CENTER CREEK TRAIL FIRE
UT-ASF-100340 / UT-ASF-100353
P4NGU2 (0401) / P4NJ2X (0401)**

Thursday




OPERATIONAL PERIOD

10/8/2020 0700
to
10/9/2020 0700

Fire Information: (435) 635-8738

ORGANIZATION ASSIGNMENT LIST (ICS 203)

1. Incident Name: East Fork Fire Center Creek Trail Fire		2. Operational Period: Date From: 10/8/2020 Date To: 10/9/2020	
		Time From: 0700 Time To: 0700	
3. Incident Commander(s) and Command Staff:		7. Operation Section:	
IC/UC's	Daren Dalrymple	Operations	Heather McRae
Deputy	Joe Molhoek / Ben Newburn (t)	Planning Ops	Eric Petterson / Mark Johnson (t)
Safety Officer	F. Pingczer / R. Hilfer (t)	Night Ops	Tom Browning
Night Safety Officer	Charles Frank		
Information Officer	Adrienne Freeman / Darren McMillin		
Liaison Officer	Tim Fike / Bruce Martin (t)	Branch	
4. Agency/Organization Representatives:		Division/Group	B Ted King
Agency/Organization	Name	Division/Group	C Gabe Foster / Ben Kruspki (t)
USFS	Kristy Groves / Kim Obele (t)	Division/Group	H Shawn Burt / Chris Graves (t)
BIA	Antonio Pingree	Division/Group	W Gerald Knudson / Charles Hixon (t)
State	Mike Eriksson	Division/Group	NIGHT Mike Loeffler
USF READ	Garry Brown / Jason Neel	Division/Group	
BIA READ / FS READ	Douglas Bryce / Justin Robinson	Division/Group	
COVID Advisor	Tracy Dunford	Division/Group	
		Division/Group	
		Division/Group	
		Division/Group	
5. Planning Section:		Division/Group	
Chief	John Owen	Division/Group	
Deputy	Jeff Buscher	Division/Group	
Resource Unit	Duane Miller / Mike Dunkel	Division/Group	
Situation Unit		Division/Group	
Documentation Unit		Division/Group	
Human Resources Specialist		Division/Group	
GISS	Kim Deniz / Steve Walterscheid	Division/Group	
FBAN	Ken Larson	Division/Group	
IMET	Mark Struthwolf	Division/Group	
SCKN	Sonya Lucatero (t) / Joslyn Knox (t)	Division/Group	
Training Tech Spec	Brad Smith	Division/Group	
ITSS	Shane Neal / Zack Sohl	Division/Group	
		Division/Group	
6. Logistics Section		Air Operations Branch	
Chief	Jack Costello	Air Support Group Supervisor	Director: Staci Dickson
Supply Unit	Mani Bouslaugh	Air Tactical Group Supervisor	Ray Wilson / Rita Clipperton (t)
Ordering Manager	Tracey Valentine	Helibase Manager	
Facilities Unit	Robin Davis / Bill Patten		
		8. Finance/Administration Section:	
Security Manager		Chief	Beth Lopez
Ground Support Unit	Jeff Taylor	Time Unit	Penny Portlock
Communications Unit	Richard Stone	Equipment Time	Juanita Cortez / Layne Clark
Communication Tech		Personnel Time	James Newman / Lisa Fisher (t)
Medical Unit	Clayton Thomas	Comp/Claims Unit	Tina Kennedy
Equipment Manager	Greg Jewers	Cost Unit	Sam Rapphahn
Food Unit Leader	Sean Caywood / Becky Baker		
Prepared By: Name: John Owen Position/Title: PSC Signature: 		Date/Time: 10/7/2020 2100	



Incident Fire Weather Forecast



FORECAST NO: 4
FORECAST FOR: Thursday, October 8
FORECAST ISSUED: October 7, 2020, 1800 MDT

NAME OF FIRE: East Fork and Center Creek Trail
UNIT: USFS – Ashley National Forest
SIGNED: Mark Struthwolf – IMET

*****ELEVATED FIRE WEATHER CONDITIONS FROM 1200 UNTIL 1800*****

WEATHER DISCUSSION: A weak disturbance will move through the eastern Great Basin today. This disturbance will enhance the southwest flow at the surface as well as aloft through 20K ft. Min RH will be a few percent higher than yesterday. Winds will tend to shift more westerly on ridgetops late in the day behind the departing disturbance.

WEATHER FORECAST FOR TODAY:

WEATHER: Partly cloudy (30% cloud cover) and hazy. Dense smoke in the drainages will dissipate between 1000 and 1100.

MAX TEMPERATURES (10kft): 59-63°F **MIN HUMIDITY (10kft):** 12-15% **HAINES:** 6 High

20 FT WINDS:

RIDGETOP - Granddaddy Basin/Lake Fork Mountain - WNW 3-5 mph with gusts to 9 mph until 1100, SW at 8-12 mph with gusts to 24 mph in the afternoon.

SLOPE/VALLEY - West Fork Rock Creek - NW drainage winds at 3-6 mph with gusts to 12 mph until 1100 MDT, shifting to SSE at 8-12 mph with gusts to 22 mph. Upper Hells Canyon – NW drainage winds at 3-6 mph with gusts to 10 mph, shifting to SSE at 7-10 mph after 1100 MDT with gusts to 22 mph in the afternoon.

Inversion: Just above the valley floor up to 10,000 MSL breaking between 1000 and 1030. **LAL:** 1

OUTLOOK FOR TONIGHT:

WEATHER: Partly cloudy. Areas of dense smoke in Stillwater Res., Moon Lake, and Hells Canyon

MIN TEMPERATURES (10kft): 38-44°F **MAX HUMIDITY (10kft):** 32-38% **HAINES:** 5 Moderate

20 FT WINDS:

RIDGETOP - WNW wind 6-9 mph with gusts near 18 mph in the evening then N at 3-5 mph with gusts to 10 mph.

SLOPE/VALLEY - West Fork Rock Creek and Hells Canyon – Becoming down slope 3-6 mph with gusts to 10 mph in upper Hells Canyon and 5-8 mph with gusts to 18 mph in West Fork after 1900.

INVERSION: Thermal belt between 9000 ft. and 10,000 ft. **LAL:** 1

OUTLOOK FOR FRIDAY:

WEATHER: Partly cloudy.

MAX TEMPERATURES (10kft): 57-61°F **MIN HUMIDITY (10kft):** 13-18% **HAINES:** 5 Moderate

20 FT WINDS:

RIDGETOP - SW wind 3-6 mph with gusts to 9 mph until 1100, then southerly at 8-12 mph with gusts to 20 mph in the afternoon.

SLOPE/VALLEY - West Fork Rock Creek and Hells Canyon - Down drainage winds at 3-6 mph with gusts to 14 mph, then upslope at 7-11 mph with gusts to 20 mph in the afternoon.

INVERSION: Breaking between 1000 and 1030.

EXTENDED FORECAST: The southerly flow on Saturday will strengthen to 12-18 mph with gusts of 25-35 mph ahead of the approaching storm system. Fortunately, min RH values are expected to remain above 20%. Models are still somewhat at odds with each other on the strength of this Sunday trough but there will be a cold frontal passage Sunday morning along with gusty northwest winds, widespread snow above about 7000-7500 ft, and temperatures 20-30 degrees colder than Saturday. Snow accumulations and rain amounts remain questionable at this time, but best estimates are about 0.10 of an inch near Yellowstone spike camp and about 0.50 of an inch near Stillwater Reservoir.

Please bring in, or send pictures of weather observations to 240-778-5282. Thanks

FIRE BEHAVIOR FORECAST

FORECAST NUMBER: 4

TYPE OF FIRE: Wildland Fire

FIRE NAME: East Fork and Center Creek Fires

OPERATIONAL PERIOD: Oct. 8, 0700 – Oct. 9, 0700

DATE ISSUED: October 7, 2020

TIME ISSUED: 1900

UNIT: Ashley National Forest

SIGNED: *Isi Ken Larson*, FBAN

INPUTS

WEATHER SUMMARY: ***See attached Fire Weather Forecast***

Discussion: Weak disturbance moving through eastern Great Basin will enhance southwest flow at surface and aloft.

Weather: Partly cloudy (30% cloud cover) and hazy. **Haines Index:** 6

Max Temp: 59-63°

Min RH: 12-15%

Winds (20 foot):

Ridgetop: WNW 3-5 mph gusts to 9 until 1100, then SW 12-18 mph gusts to 24 in the afternoon.

Slope/Valley: West Fk. Rock Creek NW drainage wind 3-6 mph gusts to 12 until 1100, then SSE 8-12 mph gusts 22. Upper Hells Canyon NW drainage wind 3-6 mph gusts to 10, then SSE 7-10 gusts to 22 after 1100.

FIRE BEHAVIOR

GENERAL

The fire is burning primarily through mixed conifer stands with a shrub understory and timber/broadleaf stands with a litter understory. Many of these stands have an extremely high mortality rate with a 50% or more standing snag component.

Energy Release Component for the Ashley FDRA for 10/07 is above the 97th percentile and a new record value (92).

SPECIFIC FIRE BEHAVIOR

Mixed conifer stands with shrub understory: potential head rate of spread 15-30 chains per hour with flame length 6-10 feet. Expect single and group tree torching; occasional short- to moderate-duration crown runs are possible during the afternoon. Maximum spotting distance ¼-½ mile, Probability of Ignition 80%. **Nighttime:** backing/flanking spread to 2-5 chains per hour. Expect torching and short-range spotting due to extremely dry conditions.

Timber/Broadleaf litter stands: rate of spread 4-6 chains per hour, flame length 2-3 feet.

Critical areas of concern:

Stillwater Reservoir area: fire will continue to spread toward the reservoir and dam and also westerly in the Granddaddy Basin.

Hells Canyon area: potential for spotting and becoming established on the east side of Hells Canyon. Afternoon upcanyon winds may increase today due to enhanced southerly flow which could increase fire activity in the upper end of the canyon.

AIR OPERATIONS

Air operations may be impacted by smoke in various locations during the day.

Sunrise: Thursday, 10/08 07:25

Sunset: Thursday, 10/08 18:51

Sunrise: Friday, 10/09 07:26

SAFETY

Maintain situational awareness at all times. Keep heads up for changing weather conditions, especially wind speed and direction. Ensure LCES is followed.

ASSIGNMENT LIST (ICS 204 WF)

CONTROLLED UNCLASSIFIED
INFORMATION//BASIC

1. Incident Name: <p style="text-align: center;">East Fork Fire Center Creek Trail Fire</p>	2. Operational Period: Date From: 10/08/20 Date To: 10/09/20 Time From: 0700 Time To: 0700	3. Branch Division <p style="text-align: center;">B</p>
--	---	---

4. Operations Personnel:		Page 1 of 1 Bravo
Operations Section Chief: Heather McRae	Night Ops: Tom Browning	
Day Safety: F. Pingiczer / R. Hilfer (t)	Night Safety: Charles Frank	
Division/Group Supervisor: Ted King	Air Branch Director: Staci Dickson	

5. Resources Assigned:						
Resource Identifier	Request #	Leader	Personnel	LWD	Hours	Reporting Location
ENG5 GCT 82	E-3129	JOSEPH RACHALL	2	10/19	0700-1900	DP 50
ENG4 WINTER MOON	E-3100	KEVIN EXTREME	3	10/15	0700-1900	DP 50
ENG6 ID-CTF 622	E-3095	JOSH STORRER	3	10/14	0700-1900	DP 50
ENG6 UT-NWS 630	E-3103	KELLY WATTS	3	10/17	0700-1900	DP 50
ENG3 BIG STATE WILDFIRE 65	E-3137	ROBERT STIGEN	3	10/19	0700-1900	DP 50
ENG6 NM-TAT 288	E-3138	MARVIN LEFTHAND	7	10/20	0700-1900	DP 50
ENG6 SOUTH ARK.	E-3148	MARK ABRAHAMSON	1	10/20	0700-1900	DP 50
ENG6 ID-SCF 622	E-3150	JEN WREN	5	10/20	0700-1900	DP 50
WTS2 CUTTING EDGE CONTRACTORS 01	E-3153	ZACH MAY	1	10/20	0700-1900	DP 50
TFLD SECAKUKU	O-3162	CHRISTOPHER SECAKUKU	1	10/12	0700-1900	DP 50
TFLD COLE	O-3183	CHRISTOPHER THOMAS COLE	1	10/15	0700-1900	DP 50
FEMT WILKINS	O-3167	BYRON WILKINS	1	10/12	0700-1900	DP 50
AMBU #849	E-3105	SEAN ALLEN	2	10/17	0700-1900	DP 50

6. Work Assignments:
Provide point protection to the values at risk at Moon Lake.
Patrol and mop-up between DP 23 and DP 2.

7. Special Instructions:
Ambulance 849 will be staged at the intersection of Rock Creek Rd. and Moon Lake Rd. (Mountain Home).
SOF2 Nishikida will be available in Divisions B / C / H as a line safety.


8. Communications							
Name	Ch	Function	Rx Freq	Rx Tone	Tx Freq	Tx Tone	Notes
NIFC C5	1	COMMAND	169.7500	T5-146.2	167.1000	T5-146.2	DRY RIDGE
NIFC T1	5	TACTICAL	168.0500	T5-146.2	168.0500	T5-146.2	
A/G CMD	13	A/G COMMAND	169.1500		169.1500		AIR TO GROUND COMMAND
VMED29	15	MEDICAL	155.3475		155.3475	T6-156.7	For Medical Emergencies Only
AIRGUARD	16	AIRGUARD	168.6250		168.6250	T1-110.9	FOR EMERGENCY ONLY

9. Prepared by: Name: Duane Miller / Mike Dunkel RESL
Signature:

ICS 204 Date/Time: 10/7/2020 2100 Personnel Count: 33

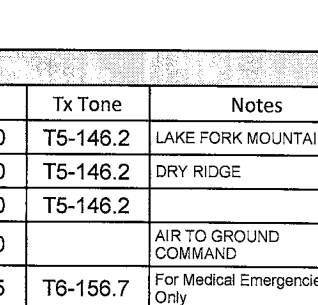
ASSIGNMENT LIST (ICS 204 WF)

CONTROLLED UNCLASSIFIED
INFORMATION//BASIC

1. Incident Name: <p style="text-align: center;">East Fork Fire Center Creek Trail Fire</p>		2. Operational Period: Date From: 10/08/20 Date To: 10/09/20 Time From: 0700 Time To: 0700				3. Branch Division <p style="text-align: center;">W</p>	
4. Operations Personnel:					Page 1 of 2 Whiskey		
Operations Section Chief: Heather McRae			Night Ops: Tom Browning				
Day Safety: F. Pingiczer / R. Hilfer (t)			Night Safety: Charles Frank				
Division/Group Supervisor: Gerald Knudson / Charles Hixon (t)			Air Branch Director: Staci Dickson				
5. Resources Assigned:							
Resource Identifier	Request #	Leader	Personnel	LWD	Hours	Reporting Location	
HC2IA CENTENNIAL	C-3022	KENNETH HEIDENREICH	20	10/16	0700-1900	YELLOWSTONE CAMP	
HC2IA LOST RIVER FMS INC. 10-B	C-3021	AARON VASILIS	20	10/17	0700-1900	YELLOWSTONE CAMP	
HC2 FRANCO REFORESTATION 75	C-3028	SAMY MENDOZA	20	1/20	0700-1900	YELLOWSTONE CAMP	
ENG4 ID-FHA 441	E-3101	DERRICK TINNO	3	10/16	0700-1900	YELLOWSTONE CAMP	
ENG5 GCT 81	E-3128	LEE DELYRIA	2	10/19	0700-1900	YELLOWSTONE CAMP	
ENG6 BLAZERUNNER 06	E-3102	JERRY FUGATE	4	10/16	0700-1900	YELLOWSTONE CAMP	
ENG6 NV-HTF 691	E-3109	LEE ROY BURKE	5	10/17	0700-1900	YELLOWSTONE CAMP	
ENG6 NV-ECC 4664	E-3107	CURTIS VERNAL	3	10/17	0700-1900	YELLOWSTONE CAMP	
ENG6 TORCH 63	E-3132	STEPHAN TOLMAN	3	10/19	0700-1900	YELLOWSTONE CAMP	
WTS2 LAPOINT TENDER 79	E-3077	LEVI SPRINGER	2	10/15	0700-1900	YELLOWSTONE CAMP	
WT2S ID-EIS 419C	E-3154	LEVI MCAFFEE	2	10/20	0700-1900	YELLOWSTONE CAMP	
WT2S AVALON FD 60	E-3157	JOEY RODRIGUEZ	2	10/20	0700-1900	YELLOWSTONE CAMP	
WT2S JENSEN FD 96	E-3158	TREVOR O'NEIL	2	10/20	0700-1900	YELLOWSTONE CAMP	
EXC3 ROADWAY	E-3090	CRAIG MORGAN	2	10/16	0700-1900	YELLOWSTONE CAMP	
6. Work Assignments: Mop-up along fire perimeter and spot fires near DP 68. Monitor fire spread, provide point protection as needed in Yellowstone River. Continue suppression repair following the approved plan.							
7. Special Instructions: Ambulance 849 will be staged at the intersection of Rock Creek Rd. and Moon Lake Rd. (Mountain Home). SOF2 Rob Hilfer will be available as line safety within Division.							
8. Communications							
Name	Ch	Function	Rx Freq	Rx Tone	Tx Freq	Tx Tone	Notes
NIFC C11	3	COMMAND	170.6875	T5-146.2	166.5750	T5-146.2	LAKE FORK MOUNTAIN
NIFC C5	1	COMMAND	169.7500	T5-146.2	167.1000	T5-146.2	DRY RIDGE
NIFC T5	8	TACTICAL	166.7250	T5-146.2	166.7250	T5-146.2	
A/G CMD	13	A/G COMMAND	169.1500		169.1500		AIR TO GROUND COMMAND
VMED29	15	MEDICAL	155.3475		155.3475	T6-156.7	For Medical Emergencies Only
AIRGUARD	16	AIRGUARD	168.6250		168.6250	T1-110.9	FOR EMERGENCY ONLY
9. Prepared by: Name: Duane Miller / Mike Dunkel RESL							
Signature: 						Personnel Count: 90	
ICS 204		Date/Time: 10/7/2020 2100					

ASSIGNMENT LIST (ICS 204 WF)

CONTROLLED UNCLASSIFIED
INFORMATION//BASIC

1. Incident Name:		2. Operational Period:				3. Branch		Division	
East Fork Fire Center Creek Trail Fire		Date From: 10/08/20		Date To: 10/09/20		W		Whiskey	
		Time From: 0700		Time To: 0700					
4. Operations Personnel:						Page 2 of 2			
Operations Section Chief:		Heather McRae		Night Ops:		Tom Browning			
Day Safety:		F. Pingiczer / R. Hilfer (t)		Night Safety:		Charles Frank			
Division/Group Supervisor:		Gerald Knudson / Charles Hixon (t)		Air Branch Director:		Staci Dickson			
5. Resources Assigned:									
Resource Identifier	Request #	Leader	Personnel	LWD	Hours	Reporting Location			
FEMO KOLBERG	O-3070	GREG KOLBERG	1	10/12	0700-1900	YELLOWSTONE CAMP			
TFLD PICKUP	O-3163	ALTON PICKUP	1	10/12	0700-1900	YELLOWSTONE CAMP			
HEQB NYSETH	O-3140	MARTIN NYSETH	1	10/14	0700-1900	YELLOWSTONE CAMP			
HEQB JACOBI (T)	O-3143	NEAL JACOBI	1	10/14	0700-1900	YELLOWSTONE CAMP			
EMPF IVEY	E-3093.4	DAVID IVEY	1	10/16	0700-1900	YELLOWSTONE CAMP			
FEMT HOFFMAN	O-3185	ZANE HOFFMAN	1	10/17	0700-1900	YELLOWSTONE CAMP			
BCMG CARTER	O-3190	CAMI CARTER	1	10/18	0700-1900	YELLOWSTONE CAMP			
6. Work Assignments:									
Mop-up along fire perimeter and spot fires near DP 68.									
Monitor fire spread, provide point protection as needed in Yellowstone River.									
Continue suppression repair following the approved plan.									
7. Special Instructions:									
Ambulance 849 will be staged at the intersection of Rock Creek Rd. and Moon Lake Rd. (Mountain Home).									
SOF2 Rob Hilfer will be available as line safety within Division.									
8. Communications									
Name	Ch	Function	Rx Freq	Rx Tone	Tx Freq	Tx Tone	Notes		
NIFC C11	3	COMMAND	170.6875	T5-146.2	166.5750	T5-146.2	LAKE FORK MOUNTAIN		
NIFC C5	1	COMMAND	169.7500	T5-146.2	167.1000	T5-146.2	DRY RIDGE		
NIFC T5	8	TACTICAL	166.7250	T5-146.2	166.7250	T5-146.2			
A/G CMD	13	A/G COMMAND	169.1500		169.1500		AIR TO GROUND COMMAND		
VMED29	15	MEDICAL	155.3475		155.3475	T6-156.7	For Medical Emergencies Only		
AIRGUARD	16	AIRGUARD	168.6250		168.6250	T1-110.9	FOR EMERGENCY ONLY		
9. Prepared by: Name:		Duane Miller / Mike Dunkel			RESL		Signature: 		
ICS 204	Date/Time: 10/7/2020		2100		Personnel Count:		7		

ASSIGNMENT LIST (ICS 204 WF)

CONTROLLED UNCLASSIFIED
INFORMATION//BASIC

1. Incident Name:	2. Operational Period:	3. Branch	Division
East Fork Fire Center Creek Trail Fire	Date From: 10/08/20 Date To: 10/09/20 Time From: 0700 Time To: 0700		NIGHT

Page 1 of 1

4. Operations Personnel:	
Operations Section Chief: Heather McRae	Night Ops: Tom Browning
Day Safety: F. Pingiczer / R. Hilfer (t)	Night Safety: Charles Frank
Division/Group Supervisor: Mike Loeffler	Air Branch Director: Staci Dickson

5. Resources Assigned:						
Resource Identifier	Request #	Leader	Personnel	LWD	Hours	Reporting Location
ENG3 CEDAR CITY FD 12	E-3130	TRAVIS FAILS	3	10/19	1900-0700	DP 55
ENG4 NV-HTF 452	E-3135	SHAWN KRAJEWSKI	5	10/18	1900-0700	DP 55
ENG5 GCT 80	E-3134	KEN DELYRIA	3	10/19	1900-0700	DP 55
ENG6 UT-SLD BLM 2632	E-3108	DAVIN RAY LUOMA	4	10/17	1900-0700	DP 55

6. Work Assignments:

Hold mop up, and improve established lines where feasible.

Prepare to, and initiate defensive firing as needed to keep fire north of South Fork and Blindstream roads.

Monitor fire spread.

Provide point protection to values at risk.

7. Special Instructions:

8. Communications							
Name	Ch	Function	Rx Freq	Rx Tone	Tx Freq	Tx Tone	Notes
NIFC C5	1	COMMAND	169.7500	T5-146.2	167.1000	T5-146.2	DRY RIDGE
NIFC C9	2	COMMAND	170.0125	T5-146.2	165.2500	T5-146.2	GRANDDADDY MOUNTAIN
NIFC T1	5	TACTICAL	168.0500	T5-146.2	168.0500	T5-146.2	
A/G CMD	13	A/G COMMAND	169.1500		169.1500		AIR TO GROUND COMMAND
VMED29	15	MEDICAL	155.3475		155.3475	T6-156.7	For Medical Emergencies Only
AIRGUARD	16	AIRGUARD	168.6250		168.6250	T1-110.9	FOR EMERGENCY ONLY

9. Prepared by: Name: Duane Miller / Mike Dunkel RESL

Signature:

ICS 204 Date/Time: 10/7/2020 2100 Personnel Count: 15

AIR OPERATIONS SUMMARY ICS-220

Incident Name / Number East Fork Fire ter Creek Trail Fire / UT-ASF-100340 / UT-ASF-1003		Sunrise 7:27	Startup 7:57	Cutoff 19:27	Sunset 18:52	Time Prepared 1730	Date Prepared Wednesday, October 7, 2020	Prepared By Ray Wilson
General Remarks, Safety Notes, Hazards, Air Operations Special Equipment, etc. TRACK ALL DIPSITE LOCATIONS / NUMBER OF DIPS / GALLONS TAKEN. Assess mission complexity and the benefit/risk of the mission. All GPS DATA TO BE COLLECTED IN DEGREES.MINUTES.DECIMAL.MINUTES.FORMAT. <i>Be aware of cross contaminating water sources. Sanitize buckets upon arrival to incident and after dipping in or below Upper Stillwater Reservoir or Moon Lake before dipping from any upper water sources. Keep reservoir (or below) water out of "upper" stream channels including South Fork of Rock Creek and upper lakes. Only use sanitized buckets in upper lake water sources ; however, reservoir water may be used when dropping on upper terrain if more than 150' from any waterways. Report any deviations to Air Ops. Include location, original water source, number of gallons. How much can the MH-26 (Halo) lift?</i> Prior approval for wilderness landings are required. Do proper risk assessment for any landings over 10,000'		Helibase Information Name Duchesne Latitude 40 11.55 Longitude -110 23.11 Name Heber City Latitude 40 28.94 Longitude -111 25.54 (use page 2 if needed)		Helibase Information Request # 0/ 8300 Polygon: NM Altitude: 15,000 MSL Centerpoint: Lat Long NOTAMS: Frequency 126.3000 http://tfr.faa.gov/tfr2/list.html		Operational Period - Date Thursday October 8, 2020		Operational Period - Time 0700-2100

Frequencies	TX	Tone	RX	Tone	AM / FM	Position	Name	Phone	Trainee	Phone
Command	167.1000	T5-146.2	169.7500	T5-146.2	FM	AOBD	Staci Dickson	530-277-5163		
AIR / GROUND - Command	169.1500		169.1500		FM	ASGS	Ray Wilson / Rita Clipperton (t)	707-472-8088		
AIR / GROUND - Tactics	169.6750		169.6750		FM	HEBMT(T)	Scott Nielson	801-879-1843		
DECK	163.1000		163.1000		AM					
VMED 29 - MEDICAL	155.3475	156.7 (6)	155.3475		FM	ATGS	Clint Coates	435-691-7272		
AIRGUARD - Emergency Only	168.6250	110.9 (1)	168.6250		FM					

HELICOPTERS (Use page 2 if Needed)													
FAA #	Type	Make/Model	Helibase	Avail	Start	Remarks	FAA #	Type	Make/Model	Helibase	Avail	Start	Remarks
N215GH	3	Astar B3	Duchesne	0700	0800	EU A-6	N852R	3	Astar B3	Heber City	0700	0800	EU A-3073
N262HQ	2	Bell 205A1++	Duchesne	0700	0800	EU A-3053	N612CK	1	SH-3H	Heber City	0700	0800	EU A-3071
N205LM	2	Bell 205A1++	Duchesne	0700	0800	EU A-3065	N7095B	1	Crane	Heber City	0700	0800	EU A-3070
N58468	2	UH1H	Duchesne	0700	0800	A-3064 Surge	N239CH	1	Chinook	Roosevelt	0700	0800	A-4 Surge

FIXED WING (Use Page 2 if Needed)													
FAA #	Type	Make/Model	Base	Avail	Start	Remarks	FAA #	Type	Make/Model	Base	Avail	Start	Remarks
N688TM		AeroCommander	Heber City	800	830	A-317B							

EQUIPMENT ASSIGNED										
E-3030 Helibase Support Trailer Duchesne Helibase Alex Schaffer 208-371-0396										
E-30027 Hot Water Pressure Washer Duchesne Helibase S-3644 Hoists Heber/Roosevelt										
E-3106 Teton Tender Heber Helibase										
E-3014 Ram 1500 DECK Truck										

Bucket Work, Recon as Requested. Support Local IA as able.
Potential Rappel Mission for Helispot Construction

INCIDENT RISK ANALYSIS (ICS 215A) East Fork Fire 10/8-9/2020 Day/Night Shift

DIV	HAZARDOUS ACTIONS / CONDITIONS	MITIGATIONS / WARNINGS / REMEDIES
All	Fire Behavior	<ul style="list-style-type: none"> • Anticipate active fire behavior and rapid rates of spread. • Establish and maintain LCES. • Expect increased spot fires. • Allow for adequate time to escape routes and safety zones. • ERC's above 90th %.
All	Hazard Trees/ High Tree Mortality	<ul style="list-style-type: none"> • Large amount of tree mortality (>50%). • Follow "Hazard Tree Safety" guidelines, IRPG pgs. 22- 23. • Post lookouts, road guards, spotters in areas where mop up is happening. • Establish trigger points for disengagement during high wind events. • Limit exposure to work area as much as possible.
All	Driving	<ul style="list-style-type: none"> • Long drive to work areas. • Practice Defensive Driving Techniques. • Be aware of livestock and wildlife on or near roads. • Use spotters when backing. • Always use headlights. • Use warning lights when working on roads or traveling in smoke. • Observe posted speed limits.
All	Rough and Narrow Roads	<ul style="list-style-type: none"> • Narrow, steep, unforgiving native surfaced roads within the fire area. • Roads not maintained regularly, look for holes, dips and road sluff offs. • One-way roads. Scout for access and egress. • Have a plan for if you have traffic coming towards you.
B,C,W, Night H/C, B/W	Point Protection	<ul style="list-style-type: none"> • Review WUI Firefighting in IRPG pgs. 12-16. • Do not commit to stay in areas without adequate safety zones. • Ensure you have adequate access and egress. • Look for propane tanks and other hazardous materials. • Structures may have generators that may be putting power back into the lines.
All	Fatigue	<ul style="list-style-type: none"> • Be alert for signs of fatigue and take breaks as necessary. • Maintain 2:1 work/rest ratio. • Monitor new resources for level of fatigue.
All	Steep Terrain/ Rolling Material	<ul style="list-style-type: none"> • Maintain 8'-10' spacing when working & walking. • Don't work above any personnel. • Evaluate necessity to send personnel in areas with limited access.
All	Air Operations	<ul style="list-style-type: none"> • Follow "Aviation Watch-Out Situations" on page 46, IRPG. • Don't plan on air resources for medical transport or resupply. • Refer to page 58, IRPG for directing bucket drops. • Ensure positive communication with all air resources.
H,C, Night H/C	Firing Operations	<ul style="list-style-type: none"> • Conduct thorough briefing for all personnel (inside rear cover IRPG). • Qualified personnel for all assignments. Trainees to have qualified trainers. • Required PPE to be worn by all personnel involved. • Establish LCES prior to implementing burning operations.
All	COVID	<ul style="list-style-type: none"> • Maintain 6' foot distance whenever possible. • Utilize masks, frequent handwashing/sanitizing, disinfect common surfaces. • Follow County Public Health guidelines. Monitor for symptoms.
All	Public in area	<ul style="list-style-type: none"> • Hunting season, be aware of public in fire area, • Educate and advise public of fire area closure. • Use chain of command to request Law Enforcement if needed.
All	Altitude Sickness	<ul style="list-style-type: none"> • Can happen as low as 8000 ft in elevation. Will be worse if you come from lower elevations (i.e. sea level vs 5000 ft) normal work area. • Symptoms: shortness of breath, dizziness, lack of physical output. • Treatment: high flow oxygen, move to lower elevation, provide adequate hydration.
H,C	Heavy Equipment Operations	<ul style="list-style-type: none"> • Ensure communications are established with operators. • Use hand signals if other communications are unavailable. • Maintain a 50'-100' exclusion area around equipment.
INCIDENT NAME <div style="text-align: center; font-size: 1.2em;">East Fork</div> ICS 215a		DATE PREPARED: <div style="text-align: center; font-weight: bold;">October 7, 2020</div> TIME PREPARED: 1600 HOURS
		OPERATIONAL PERIOD 10/8-9/2020 0700-0700 Prepared by <i>Frank Pingiczer (SOF2)</i>

Lookouts
Communications
Escape Routes
Safety Zones

EAST FORK FIRE

Operation Period: 10/8-9/2020 Day/Night Shift

SAFETY MESSAGE

“Base all actions on current and expected behavior of the fire”

- Observe current fire behavior factoring in current weather, topographic, and fuels conditions.
- Determine predicted or probable changes to conditions and how they will influence the fire behavior.
- Use available fire behavior forecasts to enhance your predictive skills.
- Develop a plan based on current and expected fire behavior. Re-evaluate the plan as conditions change.

MAJOR HAZARDS AND RISKS

STEEP TERRAIN FATIGUE SPOT FIRES	ROLLING MATERIAL DEHYDRATION BUCKET DROPS	HEAVY EQUIPMENT SNAGS COMPLACENCY
--	---	---

Be sure all elements of your safety plan are in place prior to engagement

Decision Points

Establish Decision Point(s) when potential exists for your fire situation to degrade.

Insure that your situation awareness includes monitoring factors that relate to the Decision Point(s) you set.

Have a planned response in place.

Do not ignore a Decision Point that has been hit!

Weather Observations

Communicate the fire weather and fire behavior forecast to your personnel

Take local weather observations at your place of work

Communicate the local weather to all of your personnel

Establish decision points to monitor weather issues that can compromise your safety

Fire and COVID-19 Briefing Checklist

Self-Awareness / Screening

- Immediately separate yourself from others.
- Notify supervisor if you or others experience:
 - o Cough, more than expected
 - o Shortness of breath or difficulty breathing
 - o New loss of taste or smell
 - o Fever o Chills
 - o Sore throat o Muscle pain
- Review and follow crew and division plans to isolate, triage, and transport symptomatic personnel.

SUPERVISOR CALL COM TRAILER@ 925-532-5449 IF IN CAMP OTHERWISE USE RADIO FOR FUTHER INSTRUCTIONS

Hygiene on the Fireline

- Properly wash or sanitize your hands often, especially before and after eating or entering a public place, and after coughing or sneezing.
- Avoid handshakes and communal use items.
- Maintain a supply of hand sanitizer and hand wipes. Inform supervisor of needed resupply.
- Disinfect high touch surfaces often:
 - o Radios, phones, doors, pumps, fuel cans, etc.

Social Distancing and Protective Equipment

- Initiate, practice, and remind others of social distancing.
- Conduct briefings and conversations outdoors and at least 6 feet apart.
- Utilize face coverings as a tool when practical.
- Clean or replace dirty face coverings, equipment, and PPE.

Communications

- Face coverings and social distancing complicate communications. Ensure effective sender/receiver messaging.

Protect yourself, your crew, and your camp!

Find more information: <https://www.nwccg.gov/coronavirus>



WILDLAND FIRE COVID-19 SCREENING TOOL

Have you in the past 14 days, had contact with a person known to be infected with the Coronavirus (COVID-19)?

Today or in the past 24 hours, have you had any of the following symptoms?

- + Cough more than expected?
- + Fever? Chills?
- + Nausea or vomiting?
- + New loss of taste or smell?
- + Headache, outside your normal for firefighting?
- + Congestion or runny nose, outside your normal for firefighting?
- + Muscle pain, outside your normal for firefighting?
- + Shortness of breath or difficulty breathing?
- + Sore throat?
- + Diarrhea?
- + Fatigue, outside your normal for firefighting?

MEDICAL PLAN (ICS 206)

1. Incident Name: East Fork Fire Center Creek Trail Fire		2. Operational Period: Date From: 10/8/20 Date To: 10/9/20 Time From: 0700 Time To: 0700					
3. EMS / Ambulance Services:							
Name	Location	Contact Number/Freq	Paramedics				
Duchesne Fire Department	21544 W 9000 S, Duchesne, UT 84021	911	Yes				
Uinta Basin Medical Center Ambulance	15535 W 400 N, Altamont UT 84001	911	Yes				
Gold Cross Ambulance	200 W 100 S, Vernal UT 84078	911	Yes				
4. Air Rescue / Air Ambulance Services:							
Name	Phone / Frequency	Type of Aircraft & Capability					
Intermountain Life Flight, Roosevelt, UT	1 (800) 321-1911	Night Flight Capabilities, RN/Medic (23 min ETA)		ALS			
Intermountain Lifeflight, Provo, UT	1 (800) 321-1911	Night Flight Capabilities, RN/Medic, Hoist (25 min ETA)		ALS			
Classic Air Medical Vernal UT	1 (800) 444-9223	Night Flight Capabilities, RN/Medic (35 min ETA)		ALS			
5. Hospitals:							
Hospital Name	Address	Contact Number(s)	Travel Time		Trauma Center	Burn Center	Helipad
	Lat & Long Helipad	Frequency	Air	Ground			
Heber Valley Hospital	Hwy 40, Heber City UT 84032	1 (435) 654-2500	25 min	2 Hours	Level 2	<input type="checkbox"/>	<input checked="" type="checkbox"/>
	N40° 29.419 W111° 24.296						
Uintah Basin Medical Center	250 W 300 N Roosevelt, UT 84066	1 (435) 722-4691	20 min	1.5 Hours	Level 3	<input type="checkbox"/>	<input checked="" type="checkbox"/>
	N40° 18.299 W109° 59.781						
University of Utah Medical / Burn Center	50 N. Medical Dr. SLC UT 84132	1 (801) 581-2700	50 min	3 Hours	Level 1	<input checked="" type="checkbox"/>	<input checked="" type="checkbox"/>
	N40° 46.376 W111° 50.238	24/7 ER Supervisor					
						<input type="checkbox"/>	<input type="checkbox"/>
6. Special Medical Emergency Procedures					<i>Update and discuss with assigned resources daily</i>		
Fireline EMT / Medic's Division / Branch Location							
Air Hoist site location site: Lat / Long / Elevation:							
Helispot: Lat / Long / Elevation:							
<input type="checkbox"/> Check box if aviation assets are utilized for rescue. If assets are used, coordinate with Air Operations.							
7. Remote Aid Stations							
Yellowstone Spike	Point of Contact:	Kevin Davis - MEDL(t) Command Net or (888) 316-4980					
	Equipment Available on site:	Medical Trailer- ALS/BLS, Supplies					
	Ambulance ETA:	Air		Ground			
8. Prepared by (Medical Unit Leader):		Clayton Thomas (530) 906-6964			Signature: 		
9. Approved by (Safety Officer):		Frank Pingiczer			Signature: 		
ICS 206					Date/Time: 10/07/2020		2100

ICS 205 - INCIDENT RADIO COMMUNICATIONS PLAN

CONTROLLED UNCLASSIFIED
INFORMATION//BASIC

1. Incident Name: East Fork Fire Center Creek Trail Fire Incident Channels		2. Date/Time Prepared Date: 10/07/2020 Time: 1930		3. Operational Period: Date From: 10/08/20 Time From: 0700 Date To: 10/09/20 Time To: 0700				
4. Communications								
Ch#	Function	Name	Assigned To	Rx Freq	Rx Tone	Tx Freq	Tx Tone	Notes
1	COMMAND	NIFC C5	COMMAND 1	169.7500	T5-146.2	167.1000	T5-146.2	DRY RIDGE
2	COMMAND	NIFC C9	COMMAND 2	170.0125	T5-146.2	165.2500	T5-146.2	GRANDADDY MOUNTAIN
3	COMMAND	NIFC C11	COMMAND 3	170.6875	T5-146.2	166.5750	T5-146.2	LAKE FORK MOUNTAIN
4	COMMAND	NIFC C4	UNASSIGNED	170.0000	T5-146.2	166.6750	T5-146.2	UNASSIGNED
5	TACTICAL	NIFC T1	DAY DIV B - NIGHT	168.0500	T5-146.2	168.0500	T5-146.2	
6	TACTICAL	NIFC T2	DIV C	168.2000	T5-146.2	168.2000	T5-146.2	
7	TACTICAL	NIFC T3	DIV H	168.6000	T5-146.2	168.6000	T5-146.2	
8	TACTICAL	NIFC T5	DIV W	166.7250	T5-146.2	166.7250	T5-146.2	
9	TACTICAL	NIFC T6	UNASSIGNED	166.7750	T5-146.2	166.7750	T5-146.2	UNASSIGNED
10	TACTICAL	NIFC T7	UNASSIGNED	168.2500	T5-146.2	168.2500	T5-146.2	UNASSIGNED
11	VERNAL F.C.	DRY RIDGE	VERNAL FIRE CENTER	172.2250		164.8000	T1-110.9	VERNAL FIRE CENTER CONTACT
12	VERNAL F.C.	NO NAME	VERNAL FIRE CENTER	172.2250		164.8000	T2-123.0	VERNAL FIRE CENTER CONTACT
13	A/G COMMAND	A/G CMD	A/G COMMAND	169.1500		169.1500		AIR TO GROUND COMMAND
14	A/G TACTICAL	A/G TAC	A/G TACTICAL	169.6750		169.6750		AIR TO GROUND TACTICAL
15	MEDICAL	VMED29	MEDICAL	155.3475		155.3475	T6-156.7	For Medical Emergencies Only
16	AIRGUARD	AIRGUARD	EMERGENCY	168.6250		168.6250	T1-110.9	FOR EMERGENCY ONLY
17								
18								
19								
20								
5. Special Instructions								
6. Prepared by (Communications Unit Leader): Name: RICK STONE						Signature: /s/ Rick Stone COM1		
ICS 205 - CONTROLLED UNCLASSIFIED INFORMATION//BASIC						Date/Time: 10/7/2020 1830		

Rick Stone
COM1

East Fork Fire

Incident Training Program

A TNSP is assigned to this incident and will be performing majority of duties "virtually".

To receive documented credit for your assignment,

scan the QR Code below to access and complete the Trainee Registration Form. Once registered you will receive additional instructions and updates via text and email. For training related questions, call Brad Smith (TNSP) at 209-770-4809 or email

bradley_smith@firenet.gov



East Fork Fire - Trainee Registration Form

MEDICAL PLAN (ICS 206 WF)

Medical Incident Report					
FOR A NON-EMERGENCY INCIDENT, WORK THROUGH CHAIN OF COMMAND TO REPORT AND TRANSPORT INJURED PERSONNEL AS NECESSARY.					
FOR A MEDICAL EMERGENCY: IDENTIFY ON SCENE INCIDENT COMMANDER BY NAME AND POSITION AND ANNOUNCE "MEDICAL EMERGENCY" TO INITIATE RESPONSE FROM IMT COMMUNICATIONS/DISPATCH.					
Use the following items to communicate situation to communications/dispatch.					
1. CONTACT COMMUNICATIONS / DISPATCH (Verify correct frequency prior to starting report) <i>Ex: "Communications, Div. Alpha. Stand-by for Emergency Traffic."</i>					
2. INCIDENT STATUS: Provide incident summary (including number of patients) and command structure. <i>Ex: "Communications, I have a Red priority patient, unconscious, struck by a falling tree. Requesting air ambulance to Forest Road 1 at (Lat./Long.) This will be the Trout Meadow Medical, IC is TFLD Jones. EMT Smith is providing medical care."</i>					
Severity of Emergency / Transport Priority	<input type="checkbox"/> RED / PRIORITY 1 Life or limb threatening injury or illness. Evacuation need is IMMEDIATE <i>Ex: Unconscious, difficulty breathing, bleeding severely, 2° - 3° burns more than 4 palm sizes, heat stroke, disoriented.</i> <input type="checkbox"/> YELLOW / PRIORITY 2 Serious Injury or illness. Evacuation may be DELAYED if necessary. <i>Ex: Significant trauma, unable to walk, 2° - 3° burns not more than 1-3 palm sizes.</i> <input type="checkbox"/> GREEN / PRIORITY 3 Minor Injury or illness. Non-Emergency transport <i>Ex: Sprains, strains, minor heat-related illness.</i>				
Nature of Injury or Illness & Mechanism of Injury			Brief Summary of Injury or Illness <i>(Ex: Unconscious, Struck by Falling Tree)</i>		
Transport Request			Air Ambulance / Short Haul/Hoist Ground Ambulance / Other		
Patient Location			Descriptive Location & Lat. / Long. <i>(WGS84)</i>		
Incident Name			Geographic Name + "Medical" <i>(Ex: Trout Meadow Medical)</i>		
On-Scene Incident Commander			Name of on-scene IC of Incident within an Incident <i>(Ex: TFLD Jones)</i>		
Patient Care			Name of Care Provider <i>(Ex: EMT Smith)</i>		
3. INITIAL PATIENT ASSESSMENT: Complete this section for each patient as applicable (start with the most severe patient)					
Agency Affiliation: (NO NAMES OR CREW NAMES) Federal Contractor Local Government					
Assessment: Age: Weight: Chief Complaint:					
(If Pertinent to Injury) Skin Signs: Level of Consciousness: B/P: HR: RR:					
Treatment:					
4. TRANSPORT PLAN:					
Evacuation Location (if different): (Descriptive Location (drop point, intersection, etc.) or Lat. / Long.) Patient's ETA to Evacuation Location:					
Helispot / Extraction Site Size and Hazards:					
5. ADDITIONAL RESOURCES / EQUIPMENT NEEDS:					
<i>Example: Paramedic/EMT, Crews, Immobilization Devices, AED, Oxygen, Trauma Bag, IV/Fluid(s), Splints, Rope rescue, Wheeled litter, HAZMAT, Extrinsication</i>					
6. COMMUNICATIONS: Identify State Air/Ground EMS Frequencies and Hospital Contacts as applicable					
Function	Channel Name/Number	Receive (RX)	Tone/NAC *	Transmit (TX)	Tone/NAC *
COMMAND					
AIR-TO-GRND					
TACTICAL					
7. CONTINGENCY: Considerations: If primary options fail, what actions can be implemented in conjunction with primary evacuation method? Be thinking ahead.					
8. ADDITIONAL INFORMATION: Updates/Changes, etc.					
REMEMBER: Confirm ETA's of resources ordered. Act according to your level of training. Be Alert. Keep Calm. Think Clearly. Act Decisively.					