


**INCIDENT ACTION PLAN
EAST FORK FIRE
CENTER CREEK TRAIL FIRE**

UT-ASF-100340 / UT-ASF-100353
P4NGU2 (0401) / P4NJ2X (0401)

Sunday



OPERATIONAL PERIOD

10/11/2020 0700
to
10/12/2020 0700

Fire Information: (435) 635-8738

INCIDENT OBJECTIVES (ICS 202)

1. Incident Name: <div style="text-align: center;">East Fork Fire Center Creek Trail Fire</div>	2. Operational Period: <div style="display: flex; justify-content: space-between;"> <div>Date From: 10/11/2020</div> <div>Date To: 10/12/2020</div> </div> <div style="display: flex; justify-content: space-between; margin-top: 10px;"> <div>Time From: 0700</div> <div>Time To: 0700</div> </div>
---	---

3. Objective(s):

Management Objectives

- Provide for firefighter and public safety through utilization of risk-informed strategies and tactics that yield the highest probability of success.
- Follow all COVID-19 guidelines specified by the Leaders Intent and Delegation of Authority, utilizing NWCG standards in operations. Implement measures to reduce exposure and transmission among fire personnel and the public.
- Use available resources and tactics to contain fire spread and minimize unwanted fire effects to natural and cultural resources
- Ensure prompt and accurate communications with hosting agency, stakeholders and the public.

Control Objectives

- Protect identified values at risk from unwanted fire impacts.
- Provide for structure protection as fire moves into developed areas.
- Keep fire within containment lines where they exist, while identifying and developing contingencies lines.
- Identify and initiate suppression repair operations where practical.

General Situational Awareness:

- Steep and rugged terrain, critically dry and receptive fuel beds, active area for fire history and drought stressed trees.
- In the COVID-19 environment, high density populations or large groups are particularly at risk. To help protect yourself, your family and to ensure all employees return home safely, make sure to practice social distancing.
- Enhanced hygiene (especially handwashing), PPE & monitoring practices help limit the infection rate of first responders.

5. Site Safety Plan Required? Yes No

Approved Site Safety Plan(s) Located at:


6. Incident Action Plan

<input checked="" type="checkbox"/> ICS 203	<input checked="" type="checkbox"/> ICS 215A	<input type="checkbox"/> Covid Tracking	<input type="checkbox"/>
<input checked="" type="checkbox"/> ICS 204	<input checked="" type="checkbox"/> ICS 220	<input checked="" type="checkbox"/> Training Message	<input type="checkbox"/>
<input checked="" type="checkbox"/> ICS 205	<input type="checkbox"/> Facility Maps	<input type="checkbox"/> Travel Map	<input checked="" type="checkbox"/> COVID-19 Message
<input checked="" type="checkbox"/> ICS 206	<input checked="" type="checkbox"/> Weather Forecast	<input type="checkbox"/> Demob Plan	<input checked="" type="checkbox"/> ICS 214
<input type="checkbox"/> ICS 208	<input checked="" type="checkbox"/> Fire Behavior	<input type="checkbox"/> Finance Message	<input checked="" type="checkbox"/> WF206 8 Line

7. Prepared By: John Owen Position/Title: PSC Signature:

8. Approved by Incident Commander: Daren Dalrymple Signature:

ORGANIZATION ASSIGNMENT LIST (ICS 203)

1. Incident Name: East Fork Fire Center Creek Trail Fire		2. Operational Period: Date From: 10/11/2020 Date To: 10/12/2020 Time From: 0700 Time To: 0700		
3. Incident Commander(s) and Command Staff:		7. Operation Section:		
IC/UC's	Daren Dalrymple	Operations	Heather McRae	
Deputy	Joe Molhoek / Ben Newburn (t)	Planning Ops	Eric Petterson / Mark Johnson (t)	
Safety Officer	F. Pingiczer / R. Hilfer (t)	Night Ops		
Night Safety Officer				
Information Officer	Adrienne Freeman / Darren McMillin			
Liaison Officer	Tim Fike / Bruce Martin (t)	Branch		
4. Agency/Organization Representatives:		Division/Group	B	Ted King / Taylor Farrington (t)
Agency/Organization	Name	Division/Group	C	Gabe Foster / Ben Krupski (t)
USFS	Kristy Groves / Kim Obele (t)	Division/Group	H	Shawn Burt / Chris Graves (t)
BIA	Antonio Pingree	Division/Group	M	Mike Loeffler / Charles Hixon (t)
State	Mike Eriksson	Division/Group	W	Gerald Knudson / Alton Pickup (t)
USF READ	Garry Brown / Jason Neel	Branch	CONT	Tom Browning
BIA READ / FS READ	Douglas Bryce / Justin Robinson	Division/Group	WEST	Dan Stucki
COVID Advisor	Tracy Dunford	Division/Group	SOUTH	Eric Rice
		Division/Group		
		Division/Group		
		Division/Group		
5. Planning Section:		Division/Group		
Chief	John Owen	Division/Group		
Deputy	Jeff Buscher	Division/Group		
Resource Unit	Duane Miller / Mike Dunkel	Division/Group		
Situation Unit		Division/Group		
Documentation Unit		Division/Group		
Human Resources Specialist		Division/Group		
GISS	Kim Deniz / Steve Walterscheid	Division/Group		
FBAN	Ken Larson	Division/Group		
IMET	Mark Struthwolf	Division/Group		
SCKN	Sonya Lucatero (t) / Joslyn Knox (t)	Division/Group		
Training Tech Spec	Brad Smith	Division/Group		
ITSS	Shane Neal / Zack Sohl	Division/Group		
		Division/Group		
6. Logistics Section		Air Operations Branch		Director: Staci Dickson
Chief	Jack Costello	Air Support Group Supervisor	Ray Wilson / Rita Clipperton (t)	
Supply Unit	Mani Bouslaugh	Air Tactical Group Supervisor	Clint Coates	
Ordering Manager	Tracey Valentine	Helibase Manager	Scott Nielson (t)	
Facilities Unit	Robin Davis / Bill Patten	8. Finance/Administration Section:		
Security Manager		Chief	Beth Lopez	
Ground Support Unit	Jeff Taylor	Time Unit	Penny Portlock	
Communications Unit	Richard Stone	Equipment Time	Juanita Cortez / Layne Clark	
Communication Tech		Personnel Time	James Newman / Lisa Fisher (t)	
Medical Unit	Clayton Thomas	Comp/Claims Unit	Tina Kennedy	
Equipment Manager	Greg Jewers	Cost Unit	Sam Rapphahn / Thomas Lauchlan (t)	
Food Unit Leader	Sean Caywood / Becky Baker			
Prepared By: Name:	John Owen	Position/Title:	PSC	Signature: 
ICS 203		Date/Time:	10/10/2020 2100	



Incident Fire Weather Forecast



FORECAST NO: 7
FORECAST FOR: Sunday, October 11
FORECAST ISSUED: October 10, 2020, 1800 MDT

NAME OF FIRE: East Fork and Center Creek Trail
UNIT: USFS – Ashley National Forest
SIGNED: Mark Struthwolf – IMET

SNOW, COLD, WINDY

WEATHER DISCUSSION: Storm system moving through early morning with snow ending by about 0900 then snow showers until noon. Snow accumulations of 2-4 inches in Granddaddy Basin with 1 to 3 inches in the Stillwater Reservoir area and Lake Fork Mountain. Little if any snow or rain is expected down by Yellowstone spike camp. Northwest winds will increase through the afternoon, with gusts over 45 mph at 10K ft. and even 30-35 mph possible at ICP. For aviation purposes winds at 12K ft are forecast to be 50 kt and at 14K ft 60 kt all day. Temperatures will be about 20-25 degrees colder than Saturday.

WEATHER FORECAST FOR TODAY:

WEATHER: Cold and Windy! Snow until about 0900, becoming showery until midday, then ending. Mostly cloudy (100% cloud cover) this morning becoming partly sunny (60% cloud cover) this afternoon.
MAX TEMPERATURES (10kft): 29-33°F **MIN HUMIDITY (10kft):** 40-50% **HAINES:** 2 Low

20 FT WINDS:

RIDGETOP - Granddaddy Basin/Lake Fork Mountain –WNW 18-24 mph with gusts to 35 mph until 1000, then NW at 20-30 mph with gusts to 40-50 mph in the afternoon.

SLOPE/VALLEY - West Fork Rock Creek - NW winds at 8-12 mph with gusts to 25 mph until 1000 MDT, increasing to 12-18 mph with gusts to 35 mph. Upper Hells Canyon – NW winds at 10-15 mph with gusts to 28 mph until 1000, increasing 15-20 mph with gusts of 35-40 mph in the afternoon.

Inversion: No inversion.

LAL: 1

OUTLOOK FOR TONIGHT:

WEATHER: Becoming mostly clear with decreasing winds. Cold.
MIN TEMP (10kft): 15-20°F basins and 25-30° ridges. **MAX HUMIDITY (10kft):** 50-65% **HAINES:** 2 Very low
20 FT WINDS:

RIDGETOP - NW wind 10-15 mph with gusts 25 mph in the evening then NW at 4-8 mph with gusts to 15 mph after 2300 MDT.

SLOPE/VALLEY - West Fork Rock Creek and Hells Canyon – NW 10-15 mph with gusts 20 mph in the evening then NW after 2200 MDT at 7-12 mph with gusts 20 mph.

INVERSION: No inversion.

LAL: 1

OUTLOOK FOR MONDAY:

WEATHER: Sunny, moderately windy and not as cold.
MAX TEMPERATURES (10kft): 42-46°F **MIN HUMIDITY (10kft):** 30-40% **HAINES:** 2 Very low
20 FT WINDS:

RIDGETOP - NW wind 16-22 mph with gusts 35 mph.

SLOPE/VALLEY - West Fork Rock Creek and Hells Canyon - NW winds at 12-18 mph with gusts to 30 mph.

INVERSION: No inversion.

LAL: 1

EXTENDED FORECAST: The ridge will remain to our west through the week. Temps will be near 50° Tuesday with slightly enhanced NW winds, but a glancing disturbance on Wednesday will increase the NW winds to moderate with min RH between 25 and 30%. Temperatures are expected to remain in the upper 40s to near 50° through the end of the week with Min RHs in the 25-35% range.

Temps at ICP will be in the mid 50s with wind chills in the mid 40s today. Lows in the 20s tonight

Please bring in, or send pictures of weather observations to 240-778-5282. Thanks

FIRE BEHAVIOR FORECAST

FORECAST NUMBER: 7	TYPE OF FIRE: Wildland Fire
FIRE NAME: East Fork and Center Creek Fires	OPERATIONAL PERIOD: Oct. 11, 0700 – 1900
DATE ISSUED: October 10, 2020	TIME ISSUED: 1930
UNIT: Ashley National Forest	SIGNED: /s/ Ken Larson, FBAN

INPUTS

WEATHER SUMMARY: ***See attached Fire Weather Forecast***

Discussion: Expect snowfall until around 0900 then snow showers until around noon

Weather: Mostly cloudy (100% cloud cover) this morning becoming partly sunny (60% cloud cover) this afternoon.

Max Temp: 29-33°

Min RH: 40-50%

Winds (20 foot):

Ridgetop: WNW 18-24 mph gusts to 35 until 1000, then NW 20-30 mph gusts to 40-50 in the afternoon.

Slope/Valley: West Fk. Rock Creek - NW winds 8-12 mph gusts to 25 until 1000, then 12-18 mph gusts to 35.
Upper Hells Canyon - NW wind 10-15 mph gusts to 28 until 1000, then 15-20 gusts 35-40 in the afternoon.

FIRE BEHAVIOR

GENERAL

The fire is burning primarily through mixed conifer stands with a shrub understory and timber/broadleaf stands with a litter understory. Many of these stands have an extremely high mortality rate with a 50% or more standing snag component. Lower elevations are a grass/shrub mixture with scattered pinyon/juniper.

Energy Release Component for the Ashley FDRA for 10/10 is 88, a record value for the date, and at the 97th percentile.

SPECIFIC FIRE BEHAVIOR

Where sufficient precipitation occurs expect minimal fire behavior through the day.

Where little to no precipitation occurs:

In mixed conifer stands with shrub understory: potential head rate of spread 10-30 chains/hour with flame length 5-10 feet. Expect single and group tree torching and the potential for active crown fire. Maximum spotting distance to ¼ mile, Probability of Ignition 20-30%.

In the grass/shrub fuels at lower elevations: potential head rate of spread 50-70 chains/hour with flame length 5-10 feet.

Nighttime: expect daytime burning conditions to persist well into the evening. Late expect backing/flanking spread to 2-5 chains per hour, torching and short-range spotting.

Critical areas of concern:

Stillwater Reservoir area: fire will continue to spread toward the reservoir and dam and could move to the SE along Rock Creek drainage. (precipitation-dependent).

SE portion of the fire: potential for very rapid spread if fire gets established outside containment lines.

AIR OPERATIONS

Air operations will be impacted by winds during the day.

Sunrise: Sunday, 10/11 07:28

Sunset: Sunday, 10/11 18:46

Sunrise: Monday, 10/12 07:30

SAFETY

Some areas of the fire may not receive much, if any, precipitation. Extremely dry fuels, even after having received some moisture, may still carry fire. Maintain situational awareness today in light of the active fire behavior potential that still exists in some locations.

ASSIGNMENT LIST (ICS 204 WF)

CONTROLLED UNCLASSIFIED
INFORMATION//BASIC

1. Incident Name: <p style="text-align: center;">East Fork Fire Center Creek Trail Fire</p>		2. Operational Period: Date From: 10/11/20 Date To: 10/12/20 Time From: 0700 Time To: 0700				3. Branch Division <p style="text-align: center;">B</p> Page 1 of 1 Bravo	
4. Operations Personnel:							
Operations Section Chief: Heather McRae			Night Ops:				
Day Safety: F. Pingiczer / R. Hilfer (t)			Night Safety:				
Division/Group Supervisor: Ted King / Taylor Farrington (t)			Air Branch Director: Staci Dickson				
5. Resources Assigned:							
Resource Identifier	Request #	Leader	Personnel	LWD	Hours	Reporting Location	
ENG5 GCT 82	E-3129	JOSEPH RACHAU	2	10/19	0700-1900	DP 50	
ENG4 WINTER MOON	E-3100	KEVIN EXTREME	3	10/15	0700-1900	DP 50	
ENG6 ID-CTF 622	E-3095	JOSH STORRER	3	10/14	0700-1900	DP 50	
ENG6 UT-NWS 630	E-3103	KELLY WATTS	3	10/17	0700-1900	DP 50	
ENG3 BIG STATE WILDFIRE 65	E-3137	ROBERT STIGEN	3	10/19	0700-1900	DP 50	
ENG6 NM-TAT 288	E-3138	MARVIN LEFTHAND	7	10/20	0700-1900	DP 50	
ENG6 SOUTH ARK.	E-3148	MARK ABRAHAMSON	3	10/20	0700-1900	DP 50	
ENG6 ID-SCF 622	E-3150	JEN WREN	5	10/20	0700-1900	DP 50	
WT2 CUTTING EDGE CONTRACTORS 01	E-3153	LAWRENCE MAY	1	10/22	0700-1900	DP 50	
TFLD SECAKUKU	O-3162	CHRISTOPHER SECAKUKU	1	10/12	0700-1900	DP 50	
TFLD COLE	O-3183	CHRISTOPHER THOMAS COLE	1	10/15	0700-1900	DP 50	
FEMP KOCHERGIN	O-3372	JOHN KOCHERGIN	1		0700-1900	DP 50	
FEMT WILKINS	O-3167	BYRON WILKINS	1	10/12	0700-1900	DP 50	
AMBU #849	E-3105	SEAN ALLEN	2	10/17	0700-1900	DP 50	
6. Work Assignments: Provide point protection to values at risk at Moon Lake. Patrol and mop-up between DP 23 and DP 2.							
7. Special Instructions: SOF2 Chuck Frank will be available in Divisions B / C / H as a line safety. Ambulance 849 will be staged at DP 55 (Mountain Home).							
8. Communications							
Name	Ch	Function	Rx Freq	Rx Tone	Tx Freq	Tx Tone	Notes
NIFC C5	1	COMMAND	169.7500	T5-146.2	167.1000	T5-146.2	DRY RIDGE
NIFC T1	5	TACTICAL	168.0500	T5-146.2	168.0500	T5-146.2	
A/G CMD	13	A/G COMMAND	169.1500		169.1500		AIR TO GROUND COMMAND
VMED29	15	MEDICAL	155.3475		155.3475	T6-156.7	For Medical Emergencies Only
AIRGUARD	16	AIRGUARD	168.6250		168.6250	T1-110.9	FOR EMERGENCY ONLY
9. Prepared by: Name: Duane Miller / Mike Dunkel RESL							
Signature: <i>Mike Dunkel</i>						Personnel Count: 36	
ICS 204		Date/Time: 10/10/2020 2100					

ASSIGNMENT LIST (ICS 204 WF)

CONTROLLED UNCLASSIFIED INFORMATION//BASIC

1. Incident Name: East Fork Fire Center Creek Trail Fire		2. Operational Period: Date From: 10/11/20 Date To: 10/12/20 Time From: 0700 Time To: 0700		3. Branch	Division C
---	--	---	--	------------------	--------------------------

4. Operations Personnel:				Page 1 of 1	Charlie
Operations Section Chief:	Heather McRae			Night Ops:	
Day Safety:	F. Pingiczer / R. Hilfer (t)			Night Safety:	
Division/Group Supervisor:	Gabe Foster / Ben Krupski (t)			Air Branch Director:	Staci Dickson

5. Resources Assigned:						
Resource Identifier	Request #	Leader	Personnel	LWD	Hours	Reporting Location
HC2IA SIERRA FRONT REGULARS	C-3055	CHRISTIAN VANDERSLICE	18	10/19	0700-1900	DP 23
HC2IA PAT RICK 13B	C-3057	JOSH DOMBI	18	10/23	0700-1900	DP 23
HC2 FRANCO REFORESTATION 69	C-3027	JOSE MENDOZA	20	10/20	0700-1900	DP 23
ENG3 UT-RID 5326	E-3097	HADLEY DOWELL	4	10/14	0700-1900	DP 23
ENG3 NV-ECC 4335	E-3098	BRIAN ORR	4	10/11	0700-1900	DP 23
ENG6 BIG STATE WILDFIRE 66	E-3133	RAYMOND KIRKLAND	3	10/19	0700-1900	DP 23
ENG3 HEATSEEKER 9	E-3131	ADRIAN PAZ	3	10/19	0700-1900	DP 23
ENG6 TORCH 62	E-3147	BOB MILLER	3	10/20	0700-1900	DP 23
ENG6 E310 DUST CONTROL	E-3149	JAMES CANTELME	3	10/21	0700-1900	DP 23
ENG6 UT-SLD BLM 2632	E-3108	DAVIN RAY LUOMA	1	10/17	0700-1900	DP 23
ENG3 MI-MIS 57B	E-3136	ZACH CREW	3	10/18	0700-1900	DP 23
WT2 ALTMONT 156	E-3156	MIKE TAYLOR	1	10/20	0700-1900	DP 23

6. Work Assignments:
Provide point protection to values at risk.
Patrol and mop-up between DP 23 and DP 21.

7. Special Instructions:
SOF2 Chuck Frank will be available in Divisions B / C / H as a line safety.
Ambulance 849 will be staged at DP 55 (Mountain Home).

8. Communications							
Name	Ch	Function	Rx Freq	Rx Tone	Tx Freq	Tx Tone	Notes
NIFC C5	1	COMMAND	169.7500	T5-146.2	167.1000	T5-146.2	DRY RIDGE
NIFC C9	2	COMMAND	170.0125	T5-146.2	165.2500	T5-146.2	GRANDDADDY MOUNTAIN
NIFC T2	6	TACTICAL	168.2000	T5-146.2	168.2000	T5-146.2	
A/G CMD	13	A/G COMMAND	169.1500		169.1500		AIR TO GROUND COMMAND
VMED29	15	MEDICAL	155.3475		155.3475	T6-156.7	For Medical Emergencies Only
AIRGUARD	16	AIRGUARD	168.6250		168.6250	T1-110.9	FOR EMERGENCY ONLY

9. Prepared by: Name: Duane Miller / Mike Dunkel **RESL**

Signature: *Mike Dunkel*

ICS 204 Date/Time: 10/10/2020 2100 Personnel Count: 81

ASSIGNMENT LIST (ICS 204 WF)

CONTROLLED UNCLASSIFIED
INFORMATION//BASIC

1. Incident Name:	2. Operational Period:	3. Branch	Division
East Fork Fire Center Creek Trail Fire	Date From: 10/11/20 Date To: 10/12/20 Time From: 0700 Time To: 0700		H

4. Operations Personnel:		Page 1 of 1	Hotel
Operations Section Chief: Heather McRae		Night Ops:	
Day Safety: F. Pingiczer / R. Hilfer (t)		Night Safety:	
Division/Group Supervisor: Shawn Burt / Chris Graves (t)		Air Branch Director: Staci Dickson	

5. Resources Assigned:						
Resource Identifier	Request #	Leader	Personnel	LWD	Hours	Reporting Location
HC1 SILVER STATE IHC	C-3053	KEVIN KELLY	18	10/14	0700-1900	DP 21
HC1 BOISE	C-3060	DEON BERNER	21	10/19	0700-1900	DP 21
ENG4 ROCKY MOUNTAIN FIRE CO 10	E-3099	KIMBRELL NUTT	3	10/15	0700-1900	DP 21
FEMP SCADDEN	O-3186	MICHAEL LEE SCADDEN	1	10/16	0700-1900	DP 21

6. Work Assignments:
 Prepare South Fork and Blinstream roads for firing.
 Initiate defensive firing as needed to keep fire North of road.
 Continue to scout and look for opportunity for direct or indirect line construction.

7. Special Instructions:
 SOF2 Chuck Frank will be available in Divisions B / C / H as a line safety.
 Ambulance 849 will be staged at DP 55 (Mountain Home).

8. Communications							
Name	Ch	Function	Rx Freq	Rx Tone	Tx Freq	Tx Tone	Notes
NIFC C5	1	COMMAND	169.7500	T5-146.2	167.1000	T5-146.2	DRY RIDGE
NIFC C9	2	COMMAND	170.0125	T5-146.2	165.2500	T5-146.2	GRANDDADDY MOUNTAIN
NIFC T3	7	TACTICAL	168.6000	T5-146.2	168.6000	T5-146.2	
A/G CMD	13	A/G COMMAND	169.1500		169.1500		AIR TO GROUND COMMAND
VMED29	15	MEDICAL	155.3475		155.3475	T6-156.7	For Medical Emergencies Only
AIRGUARD	16	AIRGUARD	168.6250		168.6250	T1-110.9	FOR EMERGENCY ONLY

9. Prepared by: Name: Duane Miller / Mike Dunkel		RESL	Signature: <i>Mike Dunkel</i>
ICS 204	Date/Time: 10/10/2020 2100		Personnel Count: 43

ASSIGNMENT LIST (ICS 204 WF)

CONTROLLED UNCLASSIFIED
INFORMATION//BASIC

1. Incident Name:		2. Operational Period:				3. Branch		Division	
East Fork Fire Center Creek Trail Fire		Date From:	10/11/20	Date To:	10/12/20			W	
		Time From:	0700	Time To:	0700				
4. Operations Personnel:						Page 1 of 1		Whiskey	
Operations Section Chief:		Heather McRae				Night Ops:			
Day Safety:		F. Pingiczer / R. Hilfer (t)				Night Safety:			
Division/Group Supervisor:		Gerald Knudson / Alton Pickup (t)				Air Branch Director:		Staci Dickson	
5. Resources Assigned:									
Resource Identifier	Request #	Leader	Personnel	LWD	Hours	Reporting Location			
HC2IA LOST RIVER FMS INC. 10-B	C-3021	AARON VASILIS	20	10/17	0700-1900	DP 65			
HC2 FRANCO REFORESTATION 75	C-3028	SAMY MENDOZA	20	10/20	0700-1900	DP 65			
ENG6 BLAZERUNNER 06	E-3102	JERRY FUGATE	4	10/16	0700-1900	DP 65			
ENG6 TORCH 63	E-3132	STEPHAN TOLMAN	3	10/19	0700-1900	DP 65			
WTS2 LAPOINT TENDER 79	E-3077	LEVI SPRINGER	2	10/15	0700-1900	DP 65			
WT25 ID-EIS 419C	E-3154	LEVI MCAFFEE	2	10/20	0700-1900	DP 65			
WT25 AVALON FD 60	E-3157	JOEY RODRIGUEZ	2	10/20	0700-1900	DP 65			
WT25 JENSEN FD 96	E-3158	TREVOR O'NEIL	2	10/20	0700-1900	DP 65			
SOF2 NISHIKIDA	O-3195	JOE NISHIKIDA	1	10/18	0700-1900	DP 65			
EMPF IVEY	E-3093.4	DAVID IVEY	1	10/16	0700-1900	DP 65			
FEMT HOFFMAN	O-3185	ZANE HOFFMAN	1	10/17	0700-1900	DP 65			
6. Work Assignments:									
<p>Mop up along fire perimeter and spot fires near DP 68.</p> <p>Monitor fire spread, provide point protection as needed in Yellowstone River.</p> <p>Continue suppression repair following approved plan.</p>									
7. Special Instructions:									
<p>SOF2 Joe Nishikida will be available in Divisions M/W as a line safety.</p> <p>Ambulance 849 will be staged at DP 55 (Mountain Home).</p>									
8. Communications									
Name	Ch	Function	Rx Freq	Rx Tone	Tx Freq	Tx Tone	Notes		
NIFC C11	3	COMMAND	170.6875	T5-146.2	166.5750	T5-146.2	LAKE FORK MOUNTAIN		
NIFC C5	1	COMMAND	169.7500	T5-146.2	167.1000	T5-146.2	DRY RIDGE		
NIFC C4	4	COMMAND	170.0000	T5-146.2	166.6750	T5-146.2	COMMUNICATION TO YELLOWSTONE CAMP		
NIFC T5	8	TACTICAL	166.7250	T5-146.2	166.7250	T5-146.2			
A/G CMD	13	A/G COMMAND	169.1500		169.1500		AIR TO GROUND COMMAND		
VMED29	15	MEDICAL	155.3475		155.3475	T6-156.7	For Medical Emergencies Only		
AIRGUARD	16	AIRGUARD	168.6250		168.6250	T1-110.9	FOR EMERGENCY ONLY		
9. Prepared by: Name:		Duane Miller / Mike Dunkel			RESL		Signature:		
ICS 204		Date/Time: 10/10/2020			2100		Personnel Count: 58		

ASSIGNMENT LIST (ICS 204 WF)

CONTROLLED UNCLASSIFIED
INFORMATION//BASIC

1. Incident Name:	2. Operational Period:	3. Branch	Division
East Fork Fire Center Creek Trail Fire	Date From: 10/11/20 Date To: 10/12/20 Time From: 0700 Time To: 0700	CONT	WEST

4. Operations Personnel:		Page 1 of 1
Operations Section Chief: Heather McRae	Night Ops:	Safety: F. Pingiczer / R. Hilfer (t)
Branch Director: Tom Browning	Air Branch Director: Staci Dickson	
Division/Group Supervisor: Dan Stucki		

5. Resources Assigned:						
Resource Identifier	Request #	Leader	Personnel	LWD	Hours	Reporting Location
ENG3 CEDAR CITY FD 12	E-3130	TRAVIS FAILS	3	10/19	0700-1900	ICP

6. Work Assignments:
Scout for indirect line construction possibilities.

7. Special Instructions:
Ambulance 849 will be staged at DP 55 (Mountain Home).

8. Communications							
Name	Ch	Function	Rx Freq	Rx Tone	Tx Freq	Tx Tone	Notes
NIFC C9	2	COMMAND	170.0125	T5-146.2	165.2500	T5-146.2	GRANDDADY MOUNTAIN
NIFC T6	9	TACTICAL	166.7750	T5-146.2	166.7750	T5-146.2	
A/G CMD	13	A/G COMMAND	169.1500		169.1500		AIR TO GROUND COMMAND
VMED29	15	MEDICAL	155.3475		155.3475	T6-156.7	For Medical Emergencies Only
AIRGUARD	16	AIRGUARD	168.6250		168.6250	T1-110.9	FOR EMERGENCY ONLY

9. Prepared by: Name:	Duane Miller / Mike Dunkel	RESL	Signature: <i>Mike Dunkel</i>
ICS 204	Date/Time: 10/10/2020 2100	Personnel Count:	3

ASSIGNMENT LIST (ICS 204 WF)

CONTROLLED UNCLASSIFIED
INFORMATION//BASIC

1. Incident Name: <p style="text-align: center;">East Fork Fire Center Creek Trail Fire</p>	2. Operational Period: Date From: 10/11/20 Date To: 10/12/20 Time From: 0700 Time To: 0700	3. Branch Division <p style="text-align: center;">CONT SOUTH</p>
--	---	---

4. Operations Personnel:		Page 1 of 1
Operations Section Chief: Heather McRae		Night Ops:
Branch Director: Tom Browning		Safety: F. Pingiczer / R. Hilfer (t)
Division/Group Supervisor: Eric Rice		Air Branch Director: Staci Dickson

5. Resources Assigned:						
Resource Identifier	Request #	Leader	Personnel	LWD	Hours	Reporting Location
DOZ2 GOOSE CREEK CATTLE CO W/LOWB	E-3146	WILL BEDKE	2	10/20	0700-1900	DP 23
DOZ3 BIRD TIRE 864 W/LOWB	E-3145	GLENN GODDARD	2	10/20	0700-1900	DP 23
EXC3 ROADWAY W/ LOWB	E-3090	CRAIG MORGAN	2	10/16	0700-1900	DP 23
HEQB MCHENRY	O-3265	IZAAK MCHENRY	1	10/19	0700-1900	DP 23
HEQB NYSETH	O-3140	MARTIN NYSETH	1	10/14	0700-1900	DP 23
HEQB JACOBI (T)	O-3143	NEAL JACOBI	1	10/14	0700-1900	DP 23
FEMO KOLBERG	O-3070	GREG KOLBERG	1	10/12	0700-1900	DP 23
SOFR SACHARA	O-3305	MARK SACHARA	1	10/22	0700-1900	DP 23
FEMP PITCHER	O-3371	ROBERT PITCHER	1	10/23	0700-1900	DP 23
FEMT CHETKETS	O-3326	JEFF CHETKETS	1	10/23	0700-1900	DP 23

6. Work Assignments:
Assess need for contingency lines.
Scout for indirect line construction possibilities.

7. Special Instructions:
Ambulance 849 will be staged at DP 55 (Mountain Home).

8. Communications							
Name	Ch	Function	Rx Freq	Rx Tone	Tx Freq	Tx Tone	Notes
NIFC C5	1	COMMAND	169.7500	T5-146.2	167.1000	T5-146.2	DRY RIDGE
NIFC C9	2	COMMAND	170.0125	T5-146.2	165.2500	T5-146.2	GRANDDADDY MOUNTAIN
NIFC T6	9	TACTICAL	166.7750	T5-146.2	166.7750	T5-146.2	CONTINGENCY SOUTH & WEST TACTICAL
A/G CMD	13	A/G COMMAND	169.1500		169.1500		AIR TO GROUND COMMAND
VMED29	15	MEDICAL	155.3475		155.3475	T6-156.7	For Medical Emergencies Only
AIRGUARD	16	AIRGUARD	168.6250		168.6250	T1-110.9	FOR EMERGENCY ONLY

9. Prepared by: Name: Duane Miller / Mike Dunkel RESL Signature: *Mike Dunkel*
ICS 204 Date/Time: 10/10/2020 2100 Personnel Count: 13

AIR OPERATIONS SUMMARY ICS-220

Incident Name / Number East Fork Fire Creek Trail Fire / UT-ASF-100340 / UT-ASF-1003	Sunrise 7:31	Startup 8:01	Cutoff 19:27	Sunset 18:47	Time Prepared 1730	Shutdown 19:17	Date Prepared Saturday, October 10, 2020	Operational Period - Date Sunday October 11, 2020	Prepared By Staci Dickson
---	------------------------	------------------------	------------------------	------------------------	------------------------------	--------------------------	--	---	-------------------------------------

General Remarks, Safety Notes, Hazards, Air Operations Special Equipment, etc.
 TRACK ALL DIPSITE LOCATIONS / NUMBER OF DIPS / GALLONS TAKEN.
Assess mission complexity and the benefit/risk of the mission.
 All GPS DATA TO BE COLLECTED IN DEGREES, MINUTES, DECIMAL MINUTES, FORMAT.

Be aware of of cross contaminating water sources. Sanitize buckets upon arrival to incident and after dipping in or below Upper Stillwater Reservoir or Moon Lake before dipping from any upper water sources. Keep reservoir (or below) water out of "upper" stream channels including South Fork of Rock Creek and upper lakes. Only use sanitized buckets in upper lake water sources; however, reservoir water may be used when dropping on upper terrain if more than 150' from any waterways. Report any deviations to Air Ops. Include location, original water source, number of gallons.

Prior approval for wilderness landings are required. Do proper risk assessment for any landings over 10,000'

Helibase Information Name Duchesne Latitude 40 11.55 Longitude -110 23.11 Name Heber City	TFR Information Request # 0/ 8300 Polygon: NM Altitude: 15,000 MSL Centerpoint: Lat Long	NOTAMS: U69110/033	Rescue Ship Information Day Host Name Lifeflight Phone 800-321-1911 Night Host Name Phone	Request Procedure for These Aircraft: Incident Communications
--	---	------------------------------	---	---

Frequencies	TX	Tone	RX	Tone	AM / FM	Position	Name	Phone	Trainee	Phone
Command	167.1000	T5-146.2	168.7500	T5-146.2	FM	AOBD	Staci Dickson	530-277-5153		
AIR / GROUND - Command	169.1500		169.1500		FM	ASGS	Ray Wilson / Risa Clipperton (I)	Ray 707.472-8088	Risa	530-575-9906
AIR / GROUND - Tactics	169.6750		169.6750		FM	HEBMT(T)	Scott Nielson	801-879-1843		
TFR Victor	126.3000		126.3000		AM					
DECK	163.1000		163.1000		FM					
VMEED 29 - MEDICAL	155.3475	156.7 (6)	155.3475		FM	ATGS	Clint Coates	435-691-7272		
AIRGUARD - Emergency Only	168.6250	110.9 (1)	168.6250		FM	3SH	Shorthaul Mng'r Gary Munson	208-859-4697		

HELICOPTERS (Use page 2 if Needed)

FAA #	Type	Make/Model	Helibase	Avail	Start	Remarks	FAA #	Type	Make/Model	Helibase	Avail	Start	Remarks
N215GH	3	Astar B3	Duchesne	0700	0800	EU A-6 PSD	N352R	3	Astar B3	Heber City	0700	0800	EU A-3073 PSD, Step
N355SH	3	Astar B3	Duchesne	0700	0800	EU A-3182 Shorthaul	N612CK	1	SH-3H	Heber City	0700	0800	EU A-3071
N282HQ	2	Bell 205A1++	Duchesne	0700	0800	EU A-3053 Rappel	N7095B	1	Crane	Heber City	0700	0800	EU A-3070
N205LM	2	Bell 205A1++	Duchesne	0700	0800	EU A-3065 Rappel	N526MW	1	Kmax	Heber City	0700	0800	EU A-3261
N58468	2	UH1H	Duchesne	0700	0800	A-3064 Surge	N239CH	1	Chinook	Roosevelt	0700	0800	A-4 Surge

FIXED WING (Use Page 2 if Needed)

FAA #	Type	Make/Model	Base	Avail	Start	Remarks	FAA #	Type	Make/Model	Base	Avail	Start	Remarks
N682TM		AeroCommander	Heber City	800	830	A-3178							
PLANNED MISSIONS													
Bucket Work, Recon as Requested, Support Local IA as able.													
EQUIPMENT ASSIGNED													
E-3030 Helibase Support Trailer Duchesne Helibase													
Alex Schriber 208-371-0396													
E-3076 Water Boyz 11 Roosevelt/Duchesne Helibase													
S-10027 Hot Water Pressure Washer Duchesne Helibase													
S-3644 Hoists Heber/Roosevelt													
E-3155 Kit Contract WT Duchesne Helibase													
E-3106 Teton Tender Heber Helibase													
E-3014 Ram 1500 DECK Truck													
Ops Recon when requested													
How many parts does a Boeing 747 have?													

INCIDENT RISK ANALYSIS (ICS 215A) East Fork Fire 10/11/2020 Day Shift

DIV	HAZARDOUS ACTIONS / CONDITIONS	MITIGATIONS / WARNINGS / REMEDIES
All	Weather	<ul style="list-style-type: none"> Snow and rain possible in fire area. High temperatures in fire area will be mid 30's at best. Dress in multiple layers. Even though experiencing cold temperatures, ensure hydration. Gusty winds will enhance wind chill factor effecting resources in camp and on the fire.
All	Hazard Trees/ High Tree Mortality	<ul style="list-style-type: none"> Large amount of tree mortality (>50%). Follow "Hazard Tree Safety" guidelines, IRPG pgs. 22- 23. Post lookouts, road guards, spotters in areas where mop up is happening. Establish trigger points for disengagement during high wind events. Limit exposure to work area as much as possible.
All	Driving	<ul style="list-style-type: none"> Long drive to work areas. Practice Defensive Driving Techniques. Be aware of livestock and wildlife on or near roads. Use spotters when backing. Always use headlights. Observe posted speed limits. Expect slick roads where snow/ rain is present. Use 4wd if available.
All	Rough and Narrow Roads	<ul style="list-style-type: none"> Narrow, steep, unforgiving native surfaced roads within the fire area. Roads not maintained regularly, look for holes, dips and road sluff offs. Scout for access and egress. Have a plan for if you have traffic coming towards you.
B,C,W	Point Protection	<ul style="list-style-type: none"> Review WUI Firefighting in IRPG pgs. 12-16. Do not commit to stay in areas without adequate safety zones. Ensure you have adequate access and egress. Look for propane tanks, generators and other hazardous materials.
All	Fatigue	<ul style="list-style-type: none"> Be alert for signs of fatigue and take breaks as necessary. Maintain 2:1 work/rest ratio. Monitor new resources for level of fatigue.
All	Steep Terrain/ Rolling Material	<ul style="list-style-type: none"> Maintain 8'-10' spacing when working & walking. Don't work above any personnel. Evaluate necessity to send personnel in areas with limited access.
All	Air Operations	<ul style="list-style-type: none"> Follow "Aviation Watch-Out Situations" on page 46, IRPG. Don't plan on air resources for medical transport or resupply. Refer to page 58, IRPG for directing bucket drops. Ensure positive communication with all air resources.
H,C,B	Firing Operations	<ul style="list-style-type: none"> Conduct thorough briefing for all personnel (inside rear cover IRPG). Qualified personnel for all assignments. Trainees to have qualified trainers. Required PPE to be worn by all personnel involved. Establish LCES prior to implementing burning operations.
All	COVID	<ul style="list-style-type: none"> Maintain 6' foot distance whenever possible. Utilize masks, frequent handwashing/sanitizing, disinfect common surfaces. Follow County Public Health guidelines. Monitor for symptoms.
All	Non-Fire Personnel in area	<ul style="list-style-type: none"> Cattle ranchers, hunters, loggers, homeowners, dam inspectors, BAER team in fire area. Ensure accountability for non-fire accountability. Holiday weekend. Educate and advise public of fire area closure. Use chain of command to request Law Enforcement if needed.
All	Altitude Sickness	<ul style="list-style-type: none"> Can happen as low as 8000 ft in elevation. Will be worse if you come from lower elevations (i.e. sea level vs 5000 ft) normal work area. Symptoms: shortness of breath, dizziness, lack of physical output. Treatment: high flow oxygen, move to lower elevation, provide adequate hydration.
South Cont.	Heavy Equipment Operations	<ul style="list-style-type: none"> Ensure communications are established with operators. Use hand signals if other communications are unavailable. Maintain a 50'-100' exclusion area around equipment.
INCIDENT NAME <h3 style="text-align: center;">East Fork</h3> ICS 215a		DATE PREPARED: <h3 style="text-align: center;">October 10, 2020</h3> TIME PREPARED: 1600 HOURS
		OPERATIONAL PERIOD 10/11-12/2020 0700-0700 Prepared by <i>Robert Hilfer SOF2-t</i>

Lookouts
Communications
Escape Routes
Safety Zones

EAST FORK FIRE

Operation Period: 10/11/2020 Day

SAFETY MESSAGE

Your brain is the most important tool you bring to the fire!

- Firefighting is a mental as well as a physical activity.
- Personnel responsible for the safety of others should spend the majority of their time on the mental side of firefighting.
- Those mental activities include; planning, ensuring effective communication, monitoring the fire environment, anticipating problems, and forecasting future needs.

MAJOR HAZARDS AND RISKS

STEEP TERRAIN WILDLIFE/LIVESTOCK FATIGUE	ROLLING MATERIAL HEAVY EQUIPMENT DRIVING ON SLICK ROADS	COLD WEATHER HAZARD TREES COMPLACENCY
--	---	---

Be sure all elements of your safety plan are in place prior to engagement

Steps to Protect Yourself From Illnesses

- Wash your hands often.
- Avoid touching your eyes, nose, or mouth, germs spread this way.
- Try to avoid close contact with sick people.
- Practice good health habits. Get plenty of sleep, drink plenty of fluids and eat healthy food.
- Cover your nose and mouth when you sneeze. Immediately wash hands or use sanitizer.

If you are sick with flu-like illness, separate that person from the rest of your crew and others, seek treatment at the medical unit.

Engagement following Rain/ Snow

- Drive with caution watching for material that may have rolled onto the road surface.
- Prior to leaving the pavement, send in a scout to check roads for debris, traction, and braking conditions.
- Stage heavy equipment, engines, and crew hauls until safe passage is possible.
- Watch for loose and rolling material while working on slopes.
- Keep risk commensurate with benefit, waiting another day until conditions improve may be best.

CIIMT 10 Safety Officers: Frank Pingiczer, Chuck Frank, Robert Hilfer(t)

Fire and COVID-19 Briefing Checklist

Self-Awareness / Screening

- Immediately separate yourself from others.
- Notify supervisor if you or others experience:
 - o Cough, more than expected
 - o Shortness of breath or difficulty breathing
 - o New loss of taste or smell
 - o Fever o Chills
 - o Sore throat o Muscle pain
- Review and follow crew and division plans to isolate, triage, and transport symptomatic personnel.

**SUPERVISOR CALL COMMUNICATIONS TRAILER @ 925-532-5449 IF IN CAMP,
OTHERWISE CALL VIA RADIO FOR FUTURE INSTRUCTIONS**

Hygiene on the Fireline

- Properly wash or sanitize your hands often, especially before and after eating or entering a public place, and after coughing or sneezing.
- Avoid handshakes and communal use items.
- Maintain a supply of hand sanitizer and hand wipes. Inform supervisor of needed resupply.
- Disinfect high touch surfaces often:
 - o Radios, phones, doors, pumps, fuel cans, etc.

Social Distancing and Protective Equipment

- Initiate, practice, and remind others of social distancing.
- Conduct briefings and conversations outdoors and at least 6 feet apart.
- Utilize face coverings as a tool when practical.
- Clean or replace dirty face coverings, equipment, and PPE.

Communications

- Face coverings and social distancing complicate communications. Ensure effective sender/receiver messaging.

Protect yourself, your crew, and your camp!

Find more information: <https://www.nwcg.gov/coronavirus>



WILDLAND FIRE COVID-19 SCREENING TOOL

Have you in the past 14 days, had contact with a person known to be infected with the Coronavirus (COVID-19)?

Today or in the past 24 hours, have you had any of the following symptoms?

- + Cough more than expected?
- + Shortness of breath or difficulty breathing?
- + Fever? Chills?
- + Sore throat?
- + Nausea or vomiting?
- + Diarrhea?
- + New loss of taste or smell?
- + Fatigue, outside your normal for firefighting?
- + Headache, outside your normal for firefighting?
- + Congestion or runny nose, outside your normal for firefighting?
- + Muscle pain, outside your normal for firefighting?

MEDICAL PLAN (ICS 206)

1. Incident Name: East Fork Fire Center Creek Trail Fire		2. Operational Period: Date From: 10/11/20 Date To: 10/12/20 Time From: 0700 Time To: 0700					
3. EMS / Ambulance Services:							
Name	Location	Contact Number/Freq	Paramedics				
Duchesne Fire Department	21544 W 9000 S, Duchesne, UT 84021	911	Yes				
Uinta Basin Medical Center Ambulance	15535 W 400 N, Altamont UT 84001	911	Yes				
Gold Cross Ambulance	200 W 100 S, Vernal UT 84078	911	Yes				
4. Air Rescue / Air Ambulance Services:							
Name	Phone / Frequency	Type of Aircraft & Capability					
3SH	Command Net	Short Haul (20 min ETA)		BLS			
Intermountain Life Flight, Roosevelt, UT	1 (800) 321-1911	Night Flight Capabilities, RN/Medic (23 min ETA)		ALS			
Intermountain Lifeflight, Provo, UT	1 (800) 321-1911	Night Flight Capabilities, RN/Medic, Hoist (25 min ETA)		ALS			
5. Hospitals:							
Hospital Name	Address	Contact Number(s)	Travel Time		Trauma Center	Burn Center	Helipad
	Lat & Long Helipad	Frequency	Air	Ground			
Heber Valley Hospital	Hwy 40, Heber City UT 84032	1 (435) 654-2500	25 min	2 Hours	Level 2	<input type="checkbox"/>	<input checked="" type="checkbox"/>
	N40° 29.419 W111° 24.296						
Uintah Basin Medical Center	250 W 300 N Roosevelt, UT 84066	1 (435) 722-4691	20 min	1.5 Hours	Level 3	<input type="checkbox"/>	<input checked="" type="checkbox"/>
	N40° 18.299 W109° 59.781						
University of Utah Medical / Burn Center	50 N. Medical Dr. SLC UT 84132	1 (801) 581-2700	50 min	3 Hours	Level 1	<input checked="" type="checkbox"/>	<input checked="" type="checkbox"/>
	N40° 46.376 W111° 50.238	24/7 ER Supervisor					
						<input type="checkbox"/>	<input type="checkbox"/>
6. Special Medical Emergency Procedures					<i>Update and discuss with assigned resources daily</i>		
Fireline EMT / Medic's Division / Branch Location							
Air Hoist site location site: Lat / Long / Elevation:							
Helispot: Lat / Long / Elevation:							
<input type="checkbox"/> Check box if aviation assets are utilized for rescue. If assets are used, coordinate with Air Operations.							
7. Remote Aid Stations							
Incident Base Camp	Point of Contact:	Kevin Davis, MEDL(t) (208) 313-0392					
	Equipment Available on site:	Medical Trailer- ALS/BLS, Supplies					
	Ambulance ETA:	Air		Ground			
8. Prepared by (Medical Unit Leader):		Clayton Thomas MEDL (530) 906-6964			Signature: 		
9. Approved by (Safety Officer):		Robert Hilfer SOF2(t)			Signature: 		
ICS 206		Date/Time:			10/10/2020		2100


ICS 205 - INCIDENT RADIO COMMUNICATIONS PLAN

CONTROLLED UNCLASSIFIED
INFORMATION/BASIC

1. Incident Name: East Fork Fire Center Creek Trail Fire Incident Channels	2. Date/Time Prepared Date: 10/10/2020 Time: 1930	3. Operational Period: Date From: 10/11/20 Time From: 0700 Date To: 10/12/20 Time To: 0700
--	--	---

4. Communications									
Ch#	Function	Name	Assigned To	Rx Freq	Rx Tone	Tx Freq	Tx Tone	Notes	
1	COMMAND	NIFC C5	COMMAND 1	169.7500	T5-146.2	167.1000	T5-146.2	DRY RIDGE	
2	COMMAND	NIFC C9	COMMAND 2	170.0125	T5-146.2	165.2500	T5-146.2	GRANDDADDY MOUNTAIN	
3	COMMAND	NIFC C11	COMMAND 3	170.6875	T5-146.2	166.5750	T5-146.2	LAKE FORK MOUNTAIN	
4	COMMAND	NIFC C4	COMMAND 4	170.0000	T5-146.2	166.6750	T5-146.2	COMMUNICATION TO YELLOWSTONE CAMP	
5	TACTICAL	NIFC T1	DIV B	168.0500	T5-146.2	168.0500	T5-146.2		
6	TACTICAL	NIFC T2	DIV C	168.2000	T5-146.2	168.2000	T5-146.2		
7	TACTICAL	NIFC T3	DIV H	168.6000	T5-146.2	168.6000	T5-146.2		
8	TACTICAL	NIFC T5	DIV W	166.7250	T5-146.2	166.7250	T5-146.2		
9	TACTICAL	NIFC T6	CONTING. SOUTH / CONTING. WEST	166.7750	T5-146.2	166.7750	T5-146.2	CONTINGENCY SOUTH & WEST TACTICAL	
10	TACTICAL	NIFC T7	DIV M	168.2500	T5-146.2	168.2500	T5-146.2		
11	VERNAL F.C.	DRY RIDGE	VERNAL FIRE CENTER	172.2250		164.8000	T1-110.9	VERNAL FIRE CENTER CONTACT	
12	VERNAL F.C.	NO NAME	VERNAL FIRE CENTER	172.2250		164.8000	T2-123.0	VERNAL FIRE CENTER CONTACT	
13	A/G COMMAND	A/G CMD	A/G COMMAND	169.1500		169.1500		AIR TO GROUND COMMAND	
14	A/G TACTICAL	A/G TAC	A/G TACTICAL	169.6750		169.6750		AIR TO GROUND TACTICAL	
15	MEDICAL	VMED29	MEDICAL	155.3475		155.3475	T6-156.7	For Medical Emergencies Only	
16	AIRGUARD	AIRGUARD	EMERGENCY	168.6250		168.6250	T1-110.9	FOR EMERGENCY ONLY	
17									
18									
19									
20									

5. Special Instructions

6. Prepared by (Communications Unit Leader): Name: RICK STONE
 Signature:  /s/ Rick Stone COM1
 Date/Time: 10/10/2020 1830

NIMS IAP

East Fork Fire

Incident Training Program

A TNSP is assigned to this incident and will be performing majority of duties "virtually".

To receive documented credit for your assignment, scan the QR Code below to access and complete the Trainee Registration Form. Once registered you will receive additional instructions and updates via text and email. For training related questions, call Brad Smith (TNSP) at 209-770-4809 or email bradley_smith@firenet.gov



East Fork Fire - Trainee Registration Form

UNIT LOG (ICS 214)

1. Incident Name: <p style="text-align: center;">East Fork Fire Center Creek Trail Fire</p>	2. Operational Period:	Date From:	10/7/20	Date To:	10/8/20
		Time From:	0700	Time To:	0700

3. Unit Name/Designators	4. Unit Leader (Name and ICS Position)
---------------------------------	---

5. Personnel Assigned/Designators		
NAME	ICS POSITION	HOME BASE

6. Activity Log (Continue on Reverse)	
TIME	MAJOR EVENTS

7. Prepared By:	Date/Time:	NIMS IAP
------------------------	-------------------	----------

MEDICAL PLAN (ICS 206 WF)

Medical Incident Report					
FOR A NON-EMERGENCY INCIDENT, WORK THROUGH CHAIN OF COMMAND TO REPORT AND TRANSPORT INJURED PERSONNEL AS NECESSARY.					
FOR A MEDICAL EMERGENCY: IDENTIFY ON SCENE INCIDENT COMMANDER BY NAME AND POSITION AND ANNOUNCE "MEDICAL EMERGENCY" TO INITIATE RESPONSE FROM IMT COMMUNICATIONS/DISPATCH.					
Use the following items to communicate situation to communications/dispatch.					
1. CONTACT COMMUNICATIONS / DISPATCH (Verify correct frequency prior to starting report) <i>Ex: "Communications, Div. Alpha. Stand-by for Emergency Traffic."</i>					
2. INCIDENT STATUS: Provide incident summary (including number of patients) and command structure. <i>Ex: "Communications, I have a Red priority patient, unconscious, struck by a falling tree. Requesting air ambulance to Forest Road 1 at (Lat./Long.) This will be the Trout Meadow Medical, IC is TFLD Jones. EMT Smith is providing medical care."</i>					
Severity of Emergency / Transport Priority	<input type="checkbox"/> RED / PRIORITY 1 Life or limb threatening injury or illness. Evacuation need is IMMEDIATE <i>Ex: Unconscious, difficulty breathing, bleeding severely, 2° – 3° burns more than 4 palm sizes, heat stroke, disoriented.</i> <input type="checkbox"/> YELLOW / PRIORITY 2 Serious Injury or illness. Evacuation may be DELAYED if necessary. <i>Ex: Significant trauma, unable to walk, 2° – 3° burns not more than 1-3 palm sizes.</i> <input type="checkbox"/> GREEN / PRIORITY 3 Minor Injury or illness. Non-Emergency transport <i>Ex: Sprains, strains, minor heat-related illness.</i>				
Nature of Injury or Illness & Mechanism of Injury			Brief Summary of Injury or Illness <i>(Ex: Unconscious, Struck by Falling Tree)</i>		
Transport Request			Air Ambulance / Short Haul/Hoist Ground Ambulance / Other		
Patient Location			Descriptive Location & Lat. / Long. <i>(WGS84)</i>		
Incident Name			Geographic Name + "Medical" <i>(Ex: Trout Meadow Medical)</i>		
On-Scene Incident Commander			Name of on-scene IC of Incident within an Incident <i>(Ex: TFLD Jones)</i>		
Patient Care			Name of Care Provider <i>(Ex: EMT Smith)</i>		
3. INITIAL PATIENT ASSESSMENT: Complete this section for each patient as applicable (start with the most severe patient)					
Agency Affiliation: (NO NAMES OR CREW NAMES) Federal Contractor Local Government					
Assessment: Age: Weight: Chief Complaint:					
(If Pertinent to Injury) Skin Signs: Level of Consciousness: B/P: HR: RR:					
Treatment:					
4. TRANSPORT PLAN:					
Evacuation Location (if different): <i>(Descriptive Location (drop point, intersection, etc.) or Lat. / Long.)</i> Patient's ETA to Evacuation Location:					
Helispot / Extraction Site Size and Hazards:					
5. ADDITIONAL RESOURCES / EQUIPMENT NEEDS:					
<i>Example: Paramedic/EMT, Crews, Immobilization Devices, AED, Oxygen, Trauma Bag, IV/Fluid(s), Splints, Rope rescue, Wheeled litter, HAZMAT, Extrication</i>					
6. COMMUNICATIONS: Identify State Air/Ground EMS Frequencies and Hospital Contacts as applicable					
Function	Channel Name/Number	Receive (RX)	Tone/NAC *	Transmit (TX)	Tone/NAC *
COMMAND					
AIR-TO-GRND					
TACTICAL					
7. CONTINGENCY: Considerations: If primary options fail, what actions can be implemented in conjunction with primary evacuation method? Be thinking ahead.					
8. ADDITIONAL INFORMATION: Updates/Changes, etc.					
REMEMBER: Confirm ETA's of resources ordered. Act according to your level of training. Be Alert. Keep Calm. Think Clearly. Act Decisively.					