

East Fork and Center Creek Trail Fire

Incident Action Plan

Wednesday Sept 30, 2020

East Fork Fire – UT-ASF-100340 – P4NGU2

Center Creek Trail Fire – UT-ASF-100353 – P4NJ2X

Jon Rupp IC3 / Connor Gardai IC3 (T)

RADIO BRIEFING – 0745 – FS DRY RIDGE

East Fork & Center Creek Trail Fires

QR Codes

Daily COVID-19 Screening



Incident Maps



IAP



Inciweb



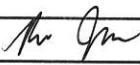

FIRE INFORMATION: (435) 635-8738

2020.eastfork@firenet.gov


<https://inciweb.nwcg.gov/incident/7052/>

**Shipping Address to ICP
Duchesne/Roosevelt R. D.
ATTN: East Fork Fire
Name and Resource Order Number
85 West Main, Box 981
Duchesne, UT 84021**

INCIDENT OBJECTIVES (ICS 202)

1. Incident Name:		2. Operational Period: DAY	
EAST FORK & CENTER CREEK TRAIL		Date/Time From: 09/30/2020 0700 WED	Date/Time To: 09/30/2020 2100 WED
3. Objective(s):			
Course of Action: Full Suppression			
Incident Objectives:			
<ul style="list-style-type: none"> • Provide for firefighter and public safety through utilization of risk-informed strategies and tactics that yield the highest probability of success. • Use available resources to contain fire spread utilizing direct, indirect, and natural barriers. • Minimize fire impacts to inholdings and infrastructure, natural and cultural resources, critical wildlife habitat, and riparian zones. • Follow all COVID-19 guidelines specified by the Leaders Intent/ Delegation of Authority and utilize NWCG standards, in conjunction with CDC guidance to prevent, plan, recognize, and respond to infectious disease issues during wildland fire operations. Implement measures to reduce transmission/exposure among fire personnel and the public. • Ensure prompt and accurate communication that fosters discussion and encourages interaction with hosting agencies and partners. • Focus public information actions to enhance relationships with landowners, cooperators and the public. • Suppression damage will be identified with repair requirements. 			
Desired End State:			
The fire was managed and values at risk protected using the appropriate resources to implement tactics in locations with reasonable probabilities of success. Operations were conducted using risk-based decision making processes to reduce the likelihood of accidents and injuries. Suppression damage is identified and repaired. Cooperator and public relationships are enhanced during incident management.			
4. Operational Period Command Emphasis:			
General Situational Awareness:			
5. Site Safety Plan Required? Yes <input type="checkbox"/> No <input checked="" type="checkbox"/>			
Approved Site Safety Plan(s) Located at:			
6. Incident Action Plan (the items checked below are included in this Incident Action Plan):			
<input checked="" type="checkbox"/> ICS 202	<input type="checkbox"/> ICS 207	Other Attachments:	
<input checked="" type="checkbox"/> ICS 203	<input type="checkbox"/> ICS 208	<input checked="" type="checkbox"/> FIRE BEHAVIOR	
<input checked="" type="checkbox"/> ICS 204	<input checked="" type="checkbox"/> ICS 220	<input checked="" type="checkbox"/> SAFETY MESSAGE	
<input checked="" type="checkbox"/> ICS 205	<input type="checkbox"/> Map/Chart	<input checked="" type="checkbox"/> ICS 214 UNIT LOG	
<input type="checkbox"/> ICS 205A	<input checked="" type="checkbox"/> Weather Forecast/Tides/Currents	<input type="checkbox"/> _____	
<input checked="" type="checkbox"/> ICS 206			
7. Prepared by: RICH JAROS		Position/Title: PSC3	Signature: 
8. Approved by Incident Commander:		Name: CONNOR GARDAI (T)	Signature: 
ICS 202	IAP Page	Date/Time: 09/29/2020 2200	

ORGANIZATION ASSIGNMENT LIST (ICS 203)

1. Incident Name:		2. Operational Period: DAY	
EAST FORK & CENTER CREEK TRAIL		Date/Time From: 09/30/2020 0700 WED	Date/Time To: 09/30/2020 2100 WED
3. Incident Commander(s) and Command Staff:			
IC/UC	JON RUPP 435-731-7081 CONNOR GARDAI 435-630-5127 (T)		
SAFETY OFFICER	DAVID MUELLER 208-841-1180		
MEDICAL UNIT	SARAH ORR 208-403-5966		
INFORMATION OFFICER	SARAH GRACEY 502-229-1383		
4. Agency/Organization Representative(s):			
Agency/Organization	Name		
USFS	KRISTY GROVES TOM PARRACK (T)		
BIA	ANTONIO PINGREE		
STATE	MIKE ERIKSSON		
USFS READ	GARRY BROWN (LEAD); BLAINE TARBELL; EMILY KREACHBAUM; JASON NEEL (T)		
BIA READ	DOUGLAS BRYCE		
5. Planning Section:			
CHIEF	RICH JAROS 435-691-1419		
GIS SPECIALIST	PAUL HILL 435-790-7085		
DEMOBILIZATION UNIT	THOMAS LAUCLAN 435-790-0466		
6. Logistics Section:			
CHIEF	TJ WHARTON 423-220-7055		
EMTF	ABBY GILL 208-604-8414		
EMTF	BYRON WILKINS 208-315-1080		
7. Operations Section:			
FIELD OPS	RICHARD GRIFFIN 406-925-1951		
DIVISION/GROUP	B/G/M/X	COREY WOOD 435-680-3651	
DIVISION/GROUP	R/Z	GERALD KNUDSON 208-756-7547 MICAH FEY 435-632-2522 (T)	
7b. Air Operations Branch:			
AIR OPS BRANCH DIRECTOR	ADAM KUNCE 239-285-0989 SCOTT NIELSON 801-879-1843 (T)		
AIR ATTACK SUPERVISOR			
8. Finance/Administration Section:			
CHIEF	KELIN CRILL 208-921-4049		
PERSONNEL TIME	THOMAS LAUCLAN 435-790-0466		
EQUIPMENT TIME	TAMARA MINNOCK 385-280-3854		
COMPENSATION UNIT	GLORIA MCCABE 801-608-5941		
9. Prepared By: Name: RICH JAROS		Position/Title: PSC3	Signature: 
ICS 203	IAP Page	Date/Time: 09/29/2020 2200	

Division/Group Assignment List (ICS 204 WF)
Controlled Unclassified Information//Basic

1. Incident Name:		3.				
EAST FORK & CENTER CREEK TRAIL		Branch:		Division/Group:		
2. Operational Period: DAY				B/G/M/X		
Date/Time From: 09/30/2020 0700 WED	Date/Time To: 09/30/2020 2100 WED					
4. Operations Personnel						
OPERATIONS CHIEF	RICHARD GRIFFIN	BRANCH DIRECTOR				
DIVISION/GROUP SUPERVISOR	COREY WOOD	AIR ATTACK SUPERVISOR				
5. Resources Assigned this Period						
Strike Team / Task Force / Resource Designator	LWD	Leader	Number Persons	Drop Off PT./Time	Pick Up PT./Time	
ENG6 ASHLEY NF #631		BRYAN HUGHES	3	B/G/M/X/0700	YELLOWSONE SPIKE/2100	
ENG4 E-1401 (AZ-ASD) E-3086	10/05	ADAM PECTOL	6	B/G/M/X/0700	YELLOWSONE SPIKE/2100	
6. Control Operations/Work Assignments:						
<p>Task: Patrol the fire perimeter from Upper Stillwater dam to Twin Pots. Monitor fire progression in Brown Duck basin. Be prepared for protection measures as necessary around the Moon Lake Guard Station.</p> <p>Purpose: Monitor fire progression to the west and prevent southern fire spread. Protect values-at-risk in the Moon Lake area.</p> <p>End State: Keep fire north of Rock Creek road, east of Betsy Lake, and north of Towanta road.</p>						
7. Special Instructions:						
Utilize IR to aid in identifying areas of concern on the Division.						
8. Division/Group Communication Summary						
Function	Channel	RX Frequency N/W	RX Tone/NAC	TX Frequency N/W	TX Tone/NAC	Mode
COMMAND						
TACTICAL						
LOGISTICS						
AIR TO GROUND						
9. Prepared By (Resource Unit Leader)		Approved By (Planning Section Chief)		Date	Time	
RICH JAROS (PSC3)		RICH JAROS (PSC3)		09/29/2020	2200	

Division/Group Assignment List (ICS 204 WF)
Controlled Unclassified Information//Basic

1. Incident Name:			3.			
EAST FORK & CENTER CREEK TRAIL			Branch:		Division/Group:	
2. Operational Period: DAY					R/Z	
Date/Time From: 09/30/2020 0700 WED		Date/Time To: 09/30/2020 2100 WED				
4. Operations Personnel						
OPERATIONS CHIEF		RICHARD GRIFFIN		BRANCH DIRECTOR		
DIVISION/GROUP SUPERVISOR		GERALD KNUDSON MICAH FEY (T)		AIR ATTACK SUPERVISOR		
5. Resources Assigned this Period						
Strike Team / Task Force / Resource Designator		LWD	Leader	Number Persons	Drop Off PT./Time	Pick Up PT./Time
HC1 ALTA IHC C-3017		10/10	JESSE TREMBLY	19	YELLOWSTONE SPIKE/0700	YELLOWSTONE SPIKE/2100
WFM2 KINGS PEAK O-21		10/06	JEREMY SMITH	9	YELLOWSTONE SPIKE/0700	YELLOWSTONE SPIKE/2100
HC2I SALT LAKE 1 (UT-NWS) C-3016		10/04	LYLE JENNINGS	21	YELLOWSTONE SPIKE/0700	YELLOWSTONE SPIKE/2100
HC2I PATRICK 13A C-3014		10/03	PHILLIP RIDGLEY	20	YELLOWSTONE SPIKE/0700	YELLOWSTONE SPIKE/2100
ENG3 E3324 (NV-CCD) E-3079		10/05	GREG WATSON	5	YELLOWSTONE SPIKE/0700	YELLOWSTONE SPIKE/2100
ENG3 BRUSH 5232 (NV-NNS) E-3085		10/05	JEREMY FRY	4	YELLOWSTONE SPIKE/0700	YELLOWSTONE SPIKE/2100
ENG6 E-2628 (ID-TFD) E-3087		10/05	ALFONSO JUAREZ	3	YELLOWSTONE SPIKE/0700	YELLOWSTONE SPIKE/2100
ENG6 E5261 (AZ-SDC) E-3088		10/06	LIORY BURNETTE	3	YELLOWSTONE SPIKE/0700	YELLOWSTONE SPIKE/2100
ENG6 HURRICANE VALLEY 41 E-3084		09/30	HAVEN BARLOW	4	YELLOWSTONE SPIKE/0700	YELLOWSTONE SPIKE/2100
WTS2 LAPOINT TENDER 79 E-3077		10/01	JOEY RODRIGUEZ	2	YELLOWSTONE SPIKE/0700	YELLOWSTONE SPIKE/2100
EXCA CUTTING EDGE E-3064		10/09	SERGIO RENTERIA	1	YELLOWSTONE SPIKE/0700	YELLOWSTONE SPIKE/2100
EXCA ROADWAY EXCAVATOR E-3090		10/09	CRAIG MORGAN	2	YELLOWSTONE SPIKE/0700	YELLOWSTONE SPIKE/2100
EXCA DUCHESNE COUNTY UNIT 327 E-3075			ERIC PICKETT	1	YELLOWSTONE SPIKE/0700	YELLOWSTONE SPIKE/2100
CHIP DUCHESNE COUNTY UNIT 437 E-306			HUNTER PETERSON	1	YELLOWSTONE SPIKE/0700	YELLOWSTONE SPIKE/2100
HEQB O-3140		10/07	MARTIN NYSETH	1	YELLOWSTONE SPIKE/0700	YELLOWSTONE SPIKE/2100
HEQB (T) O-3143		10/07	NEAL JACOBI	1	YELLOWSTONE SPIKE/0700	YELLOWSTONE SPIKE/2100
HEQB E-3079.3		10/05	ADAM TREICH	1	YELLOWSTONE SPIKE/0700	YELLOWSTONE SPIKE/2100
8. Division/Group Communication Summary						
Function	Channel	RX Frequency N/W	RX Tone/NAC	TX Frequency N/W	TX Tone/NAC	Mode
COMMAND						
TACTICAL						
LOGISTICS						
AIR TO GROUND						
9. Prepared By (Resource Unit Leader)			Approved By (Planning Section Chief)		Date	Time
RICH JAROS (PSC3)			RICH JAROS (PSC3)		09/29/2020	2200

Division/Group Assignment List (ICS 204 WF)

Controlled Unclassified Information//Basic

1. Incident Name:			3.			
EAST FORK & CENTER CREEK TRAIL			Branch:		Division/Group: R/Z	
2. Operational Period: DAY						
Date/Time From: 09/30/2020 0700 WED		Date/Time To: 09/30/2020 2100 WED				
4. Operations Personnel						
OPERATIONS CHIEF		RICHARD GRIFFIN		BRANCH DIRECTOR		
DIVISION/GROUP SUPERVISOR		GERALD KNUDSON MICAH FEY (T)		AIR ATTACK SUPERVISOR		
5. Resources Assigned this Period						
Strike Team / Task Force / Resource Designator		LWD	Leader	Number Persons	Drop Off PT./Time	Pick Up PT./Time
HEQB (T) C-3016.16		10/04	CAMERON SESSOR	1	YELLOWSTONE SPIKE/0700	YELLOWSTONE SPIKE/2100
TFLD O-3162		10/12	CHRIS SECAKUKU	1	YELLOWSTONE SPIKE/0700	YELLOWSTONE SPIKE/2100
TFLD O-3163		10/12	ALTON PICKUP	1	YELLOWSTONE SPIKE/0700	YELLOWSTONE SPIKE/2100
FEMO O-3070		10/12	GREG KOLBERG	1	YELLOWSTONE SPIKE/0700	YELLOWSTONE SPIKE/2100
6. Control Operations/Work Assignments:						
<p>Task: Continue gridding and lining the spot fires outside control lines. Work to contain slop over between Petty Mountain Loop road and Hells Canyon road. Monitor the fire progression west of Lake Fork Mountain. Monitor the Center Creek fire for southern progression. Continue suppression repair work.</p> <p>Purpose: Prevent the spread of the East Fork fire to the north and east. Prevent the spread of the Center Creek fire to the south and east.</p> <p>End State: Keep fire west of the Yellowstone River and Swift Creek.</p>						
7. Special Instructions:						
Utilize IR to aid in identifying areas of concern on the Division.						
8. Division/Group Communication Summary						
Function	Channel	RX Frequency N/W	RX Tone/NAC	TX Frequency N/W	TX Tone/NAC	Mode
COMMAND						
TACTICAL						
LOGISTICS						
AIR TO GROUND						
9. Prepared By (Resource Unit Leader)			Approved By (Planning Section Chief)		Date	Time
RICH JAROS (PSC3)			RICH JAROS (PSC3)		09/29/2020	2200


INCIDENT RADIO COMMUNICATIONS PLAN (ICS 205)

Controlled Unclassified Information//Basic

1. Incident Name:		2. Date/Time Prepared:		3. Operational Period:		DAY			
EAST FORK & CENTER CREEK TRAIL		Date:	09/29/2020	Date/Time From:	09/30/2020 0700	WED	Date/Time To:	09/30/2020 2100	WED
		Time:	2200						

4. Basic Radio Channel Use:										
Zone Group	Ch #	Function	Channel Name/Trunked Radio System Talkgroup	Assignment	RX Freq	RX Tone/NAC	TX Freq	TX Tone/NAC	Mode (A, D, or M)	Remarks
	1	COMMAND	FS INDIAN CANYON		172.2250		164.8000	146.2	A	FS REPEATER
	2	COMMAND	FS TABBY		172.2250		164.8000	167.9	A	FS REPEATER
	3	COMMAND	FS DRY RIDGE	PRIMARY CMD	172.2250		164.8000	110.9	A	FS REPEATER
	4	COMMAND	FS NO NAME		172.2250		164.8000	123.0	A	FS REPEATER
	5	COMMAND	FS LITTLE MOUNTAIN	SECONDARY CMD	172.2250		164.8000	131.8	A	FS REPEATER
	6	COMMAND	BLM TABBY		169.8125		162.1625	136.5	A	BLM REPEATER
	7	COMMAND	BLM RANGE CREEK		169.8125		162.1625	156.7	A	BLM REPEATER
	8	COMMAND	BIA RPT		167.0250		164.7750	103.5	A	BIA REPEATER
	9	TACTICAL	STATE FM		154.2800		154.2800	136.5	A	STATE FIRE MARSHALL
	10	TACTICAL	TAC 4		156.0675		156.0675		A	LOCAL TAC 4
	11	TACTICAL	TAC 5	R/Z TAC	169.1750		169.1750		A	LOCAL TAC 5
	12	TACTICAL	TAC 6	B/G/M/X TAC	169.0750		169.0750		A	LOCAL TAC 6
	13	TACTICAL	TAC 7		169.1875		169.1875		A	LOCAL TAC 7
	14	AIR TO GROUND	A/G 18		168.0125		168.0125		A	LOCAL AIR TO GROUND
	15	AIR TO GROUND	A/G 51	PRIMARY A/G	168.3125		168.3125		A	LOCAL AIR TO GROUND
	16	AIR TO GROUND	VMED 29		155.3475		155.3475	156.7	A	EMERGENCY

5. Special Instructions:	

6. Prepared By	(Communications Unit Leader)	Name: RICH JAROS	Signature: 
ICS 205	IAP Page	Date/Time: 09/29/2020 2200	

MEDICAL PLAN (ICS 206 WF)

1. Incident/Project Name		2. Operational Period						
EAST FORK & CENTER CREEK TRAIL FIRES		Date/Time 09-29-2020 to 10-1-2020 / 0700 to 2100						
3. Ambulance Services								
Name	Complete Address	Phone & EMS Frequency		Advanced Life Support (ALS) Yes/No				
Duchesne Fire Department	21554 W 9000 S, Duchesne UT 84021	Call 911 (435) 738-2424		Yes				
Gold Cross Ambulance Service	200 W 100 S, Vernal UT 84078	Call 911 (435) 789-6907		Yes				
4. Air Ambulance Services								
Name	Phone	Type of Aircraft & Capability						
Intermountain Life Flight Salt Lake City & Provo UT	(801) 321-3330	Night Flight Capabilities/ RN & Paramedic / Hoist & SAR Capable VMED 28 (Primary) Tx-Rx – 155.340						
Classic Air Medical Vernal UT	(801) 295-5700	Night Flight Capabilities / ALS Paramedic VMED 28 (Primary)						
Intermountain Life Flight Roosevelt UT	(801) 321-1234	Night Flight Capabilities / RN & Paramedic VMED 28 (Primary)						
5. Hospitals								
Name Complete Address	GPS Datum – WGS 84 Coordinate Standard Degrees Decimal Minutes DD° MM.MMM' N - Lat DD°MM.MMM' W - Long		Travel Time From ICP		Phone	Helipad Yes/No		Level Of Care Facility
	Lat	Long	Air	Gnd		Yes	No	
University of Utah Health / Intermountain Burn Center, 50 N Medical Dr, SLC UT 84132	Lat	N 40° 46.376	50 min	3 hr	(801) 581-2700 24-7 ER Supv.	Yes	5	TRAUMA CENTER LEVEL 1 BURN CENTER
	Long	W 111° 50.238						
	VHF							
Heber Valley Hospital, 1485 S Hwy 40, Heber City UT 84032	Lat	N 40° 29.419	25 min	2 hr	(435) 654-2500	Yes	1	TRAUMA CENTER LEVEL 2
	Long	W 111° 24.296						
	VHF							
Utah Valley Hospital, 1034 N 500 W, Provo UT 84604	Lat	N 40° 14.779	35 min	2.5 hr	(435) 357-7850	Yes	2	MEDICAL CENTER Level 2
	Long	W 111° 39.932						
	VHF							
Uintah Basin Medical Center, 250 W 300 N, Roosevelt UT 84066	Lat	N 40° 18.299	20 min	1 hr	(435) 722-4691	Yes	1	MEDICAL CENTER Level 3
	Long	W 109° 59.781						
	VHF							

MEDICAL PLAN (ICS 206 WF)

7. Division	6. Branch Group	Area Location Capability	***ALL TIMES APPROXIMATE***	
ICP	EMS Responders & Capability:			
	Equipment Available on Scene:			
	Medical Emergency Channel:	911		
	ETA for Ambulance to Scene:			
	Air:			
	Ground:			
DIV B/G/M/X	EMS Responders & Capability:	Utilize Resources from DIV R / Z		
	Equipment Available on Scene:			
	Medical Emergency Channel:	Command		
	ETA for Ambulance to Scene:			
	Air:			
	Ground:			
DIV R/Z	EMS Responders & Capability:	Timothy Napp - EMTF DEMOB-9/30/20 Byron Wilkins - EMTF		
	Equipment Available on Scene:	BLS Kit		
	Medical Emergency Channel:	Command		
	ETA for Ambulance to Scene:			
	Air:			
	Ground:			
Yellowstone Spike	EMS Responders & Capability:	Sarah Orr – EMPF, Abby Gilbert – EMTF / ALS Medical Trailer		
	Equipment Available on Scene:	ALS / Trauma Kit / Burn Kit / O2 Kit, SAT phone, Virtual Doctor access, Covid testing		
	Medical Emergency Channel:	Command		
	ETA for Ambulance to Scene:			
	Air:			
	Ground:			
Lynda Bruington MEDL / AMTF (801) 628-3585		09/28/2020	Jeff Bedke SOF 2 Mark Wiseman SOF 2	09/28/2020

MEDICAL PLAN (ICS 206 WF)

Controlled Unclassified Information//Basic

Medical Incident Report

FOR A NON-EMERGENCY INCIDENT, WORK THROUGH CHAIN OF COMMAND TO REPORT AND TRANSPORT INJURED PERSONNEL AS NECESSARY.

FOR A MEDICAL EMERGENCY: IDENTIFY ON SCENE INCIDENT COMMANDER BY NAME AND POSITION AND ANNOUNCE "MEDICAL EMERGENCY" TO INITIATE RESPONSE FROM IMT COMMUNICATIONS/DISPATCH.

Use the following items to communicate situation to communications/dispatch.

1. CONTACT COMMUNICATIONS / DISPATCH (Verify correct frequency prior to starting report)

Ex: "Communications, Div. Alpha. Stand-by for Emergency Traffic."

2. INCIDENT STATUS: Provide incident summary (including number of patients) and command structure.

Ex: "Communications, I have a Red priority patient, unconscious, struck by a falling tree. Requesting air ambulance to Forest Road 1 at (Lat./Long.) This will be the Trout Meadow Medical, IC is TFLD Jones. EMT Smith is providing medical care."

Severity of Emergency / Transport Priority	<input type="checkbox"/> RED / PRIORITY 1 Life or limb threatening injury or illness. Evacuation need is IMMEDIATE Ex: Unconscious, difficulty breathing, bleeding severely, 2 ^o – 3 ^o burns more than 4 palm sizes, heat stroke, disoriented. <input type="checkbox"/> YELLOW / PRIORITY 2 Serious Injury or illness. Evacuation may be DELAYED if necessary. Ex: Significant trauma, unable to walk, 2 ^o – 3 ^o burns not more than 1-3 palm sizes. <input type="checkbox"/> GREEN / PRIORITY 3 Minor Injury or illness. Non-Emergency transport Ex: Sprains, strains, minor heat-related illness.
Nature of Injury or Illness & Mechanism of Injury	Brief Summary of Injury or Illness (Ex: Unconscious, Struck by Falling Tree)
Transport Request	Air Ambulance / Short Haul/Hoist Ground Ambulance / Other
Patient Location	Descriptive Location & Lat. / Long. (WGS84)
Incident Name	Geographic Name + "Medical" (Ex: Trout Meadow Medical)
On-Scene Incident Commander	Name of on-scene IC of Incident within an Incident (Ex: TFLD Jones)
Patient Care	Name of Care Provider (Ex: EMT Smith)

3. INITIAL PATIENT ASSESSMENT: Complete this section for each patient as applicable (start with the most severe patient)

Patient Assessment: See IRPG page 106

Treatment:

4. TRANSPORT PLAN:

Evacuation Location (if different): (Descriptive Location (drop point, intersection, etc.) or Lat. / Long.) Patient's ETA to Evacuation Location:

Helispot / Extraction Site Size and Hazards:

5. ADDITIONAL RESOURCES / EQUIPMENT NEEDS:

Example: Paramedic/EMT, Crews, Immobilization Devices, AED, Oxygen, Trauma Bag, IV/Fluid(s), Splints, Rope rescue, Wheeled litter, HAZMAT, Extrication

6. COMMUNICATIONS: Identify State Air/Ground EMS Frequencies and Hospital Contacts as applicable

Function	Channel Name/Number	Receive (RX)	Tone/NAC *	Transmit (TX)	Tone/NAC *
COMMAND					
AIR-TO-GRND					
TACTICAL					

7. CONTINGENCY: Considerations: If primary options fail, what actions can be implemented in conjunction with primary evacuation method? Be thinking ahead.

8. ADDITIONAL INFORMATION: Updates/Changes, etc.

REMEMBER: Confirm ETA's of resources ordered. Act according to your level of training. Be Alert. Keep Calm. Think Clearly. Act Decisively.

ICS-220 AIR OPERATIONS SUMMARY Prepared by: Adam Kunce Prepared Date: 9/29/2020 Prepared Time: 1800

1. INCIDENT NAME	2. OPS PERIOD DATE	START TIME	END TIME	SUNRISE	SUNSET TIME
East Fork and Center Creek Trail Fires	09/30-10-01/2020	0700	2000	07:16/07:17/07:18	19:08/19:06/19:04

3. REMARKS (Safety Notes, Hazards)
 - Give extra scrutiny to mission plans involving landings at elevations over 10,000'
 - Report any UAS sightings to Helibase or Air Ops after informing the pilot of the TFR.
 - Get prior approval for all wilderness landings through Air Operations
 - Report both the number of drops and gallons by source to Air Operations daily
 - Sanitize buckets after initial incident arrival, and after dipping in or below Upper Stillwater Reservoir or Moon Lake before dipping from upper lakes. **Don't** put reservoir (or below) water into "upper" stream channels (including the South Fork of Rock Creek above Helibase) or lakes: **Use** upper lake water after bucket sanitation near upper water; however reservoir water **may** be used when dropping on upper terrain when more than 150' from water. **Report** any deviations from this protocol to Air Ops.

*** All air ops cost adam.kunce@usda.gov ***

4. READY ALERT AIRCRAFT
Initial Attack:
 Assigned as needed
Medivac:
 Assign as needed

5. Airspace Information:
 Temporary Flight Restriction (TFR):
 Notam FDC 0/8300
 Contact Frequency: 126.300

6. PERSONNEL	NAME	PHONE #	7. FREQUENCIES	VHF-AM	VHF-FM
ATGS	Rob Rosetti-AV 10/1	541-420-8716	A/A Primary (TFR) (A-17)	126.300	
ATGS	Matt Counts-Demob 10/1	406-270-7437	A/G (A-18) IA		Rx/Tx 168.0125
Helibase Helibase (T)	Jayson Walker Adam Kunce	775-293-3967 239-285-0989	A/G (A-51) East Fork		Rx/Tx 168.3125

8. Fixed Wing Aircraft								
FAA #	RO #	TY	MAKE/MODEL	BASE	START	AVAILABLE	PERSONNEL	REMARKS
N145AF			King Air 200	Heber City	0800	0830	Matt Counts	Demob 10/1
N50EB			Beechcraft E-90	Provo Airport	AV 10/1		Rob Rosetti	AV 10/1

9. HELICOPTERS															
FAA N#	RO #	T Y	MAKE/ MODEL	BASE	START	AVAIL	REMARKS	FAA N#	RO #	T Y	MAKE/ MODEL	BASE	START	AVAIL	REMARKS
N239CH	A-4	1	BV-234 Chinook	Roosevelt Airport	0700	0800	Cory Allen 208-315-2225	N262HQ	A-3053	2	BELL 205A1++	Duchesne Helibase	0700	0800	Jeremy Schwandt +7 208-866-2884
N215GH	Center Creek A-6	3	AS350B3	Duchesne Helibase	0700	0800	Torrealdy +5 775-293-3065								

10. Aviation Support Equipment					
Item	RO #	Location	Item	RO #	Location
Hot Pressure Washer	S-10027	Duchesne Helibase	Helibase Support Trailer Alex Schaffer 208-371-0396	E-3030	Duchesne Helibase
Water boyz 11	E-3076	Duchesne Helibase	Ram 1500 DECK Truck	E-3014	Duchesne Helibase

11. Planned Missions				
Mission	Start	From Location	To Location	Remarks

East Fork & Center Creek Trail Fires

READ Message

- Continue to add suppression repair needs into Collector or report to Resource Advisors (dozerlines, handlines, cut fences, road damage, etc.)
- Reminder: Wilderness intrusions need prior approval from Agency Administrators (aircraft landing, chainsaw work, repeaters, etc.)
- Cheatgrass and several other weed species are present in the area. Please wash vehicles after assignment. Car washes are available locally.
- Please do not remove or disturb artifacts and/or cultural sites. GPS and report.
- Keep Resource Advisors or Operations informed of any cows seen on the forest.
- ATV/UTVs are acceptable on trails and roads on BIA administered lands.
- Utilize designated water draft sites indicated with a W inside a circle on the map. Trash pumps are available at the sites.
- South Fork, Rock Creek and Hells Canyon Creek contain pure populations of native cutthroat. Please avoid introducing water from other sources into these creeks. Bucket work taking place in these drainages should avoid dropping directly into creek (at least 150' away).

Thanks for all your good work. Call with any questions:

Garry Brown 435-790-7030

Jason Neel 435-322-0927

Doug Bryce 435-401-1943

Emily Kreachbaum 435-790-7031

HEALTH AND SAFETY MESSAGE

Firefighter & Public Safety Is The # 1 Priority

INCIDENT: East Fork & Center Creek Trail | DATE: September 29, 2020-October 1, 2020

Transition

Transitions are always a time when the hair on the back of your neck should be standing up.

Ensure you keep your head on straight and stay focused.

Make sure you and your crew knows the new command structure.

Continue to maintain good communications with all of your personnel.

Remain flexible, look out for each other and continue to adhere to

Lookouts; Communication; Escape Routes; Safety Zones.

Covid 19

Wear masks: When in public and while around others. Protect yourself and others!

Social distancing: 6 ft distancing is the recommended minimum, it's ok to do more!

Wash hands: CDC recommends 20 seconds with soap and clean water.



Medical Emergencies and Transport

- Review and brief all personnel the Medical Plan.
- Know where the closest medical personnel and equipment are.
- Ask yourself; how long will it take to stabilize and package an injured person?
- Ask yourself; how long will it take to move them to the closest medevac site?
- Ask yourself; how many people will it take to carry them out, are they available?
- Ask yourself; is the risk worth the gain?
- Be familiar with the MIR (Medical Incident Report) pg. 118 in your IRPG.



Communications

- Review the Communications Plan.
- Ensure all of your radios are correctly programmed.
- Test the new frequencies to ensure adequate coverage.
- If coverage is not adequate ensure mitigations are in place before committing to assignment.
- Give good feedback to ensure problem areas can be addressed.



