

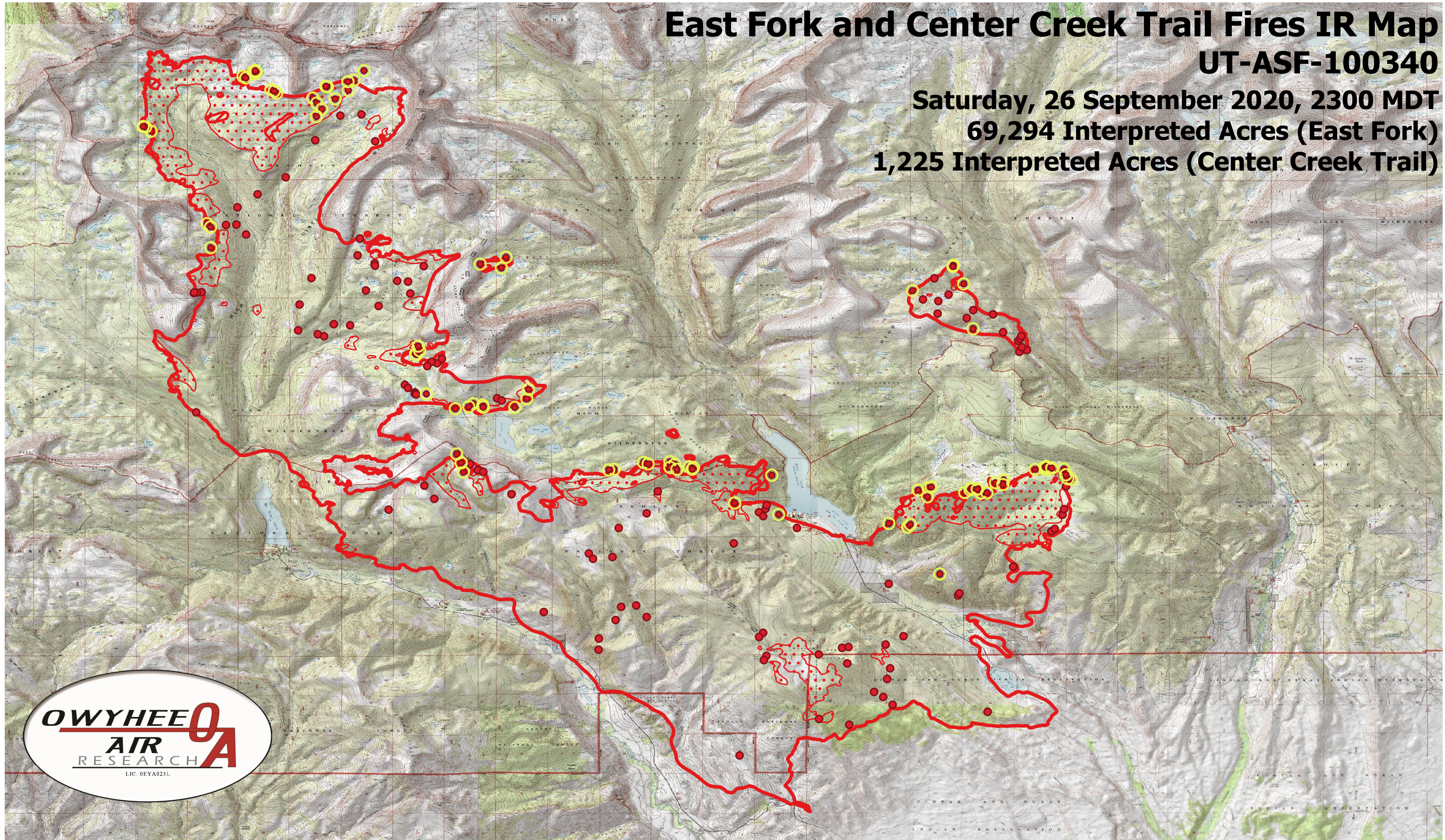
# East Fork and Center Creek Trail Fires IR Map

UT-ASF-100340






Saturday, 26 September 2020, 2300 MDT

69,294 Interpreted Acres (East Fork)

1,225 Interpreted Acres (Center Creek Trail)



## Legend

-  IR Priority Hotspot
-  IR Isolated Heat
-  Burn Perimeter
-  IR Intense Heat
-  IR Scattered Heat

Scale: 1:80,000

Projection: WGS 84

Produced by Owyhee Air Research, Inc.

IR Interpreter: C. Merriman

fire@owyheear.com (208) 442-5405

