

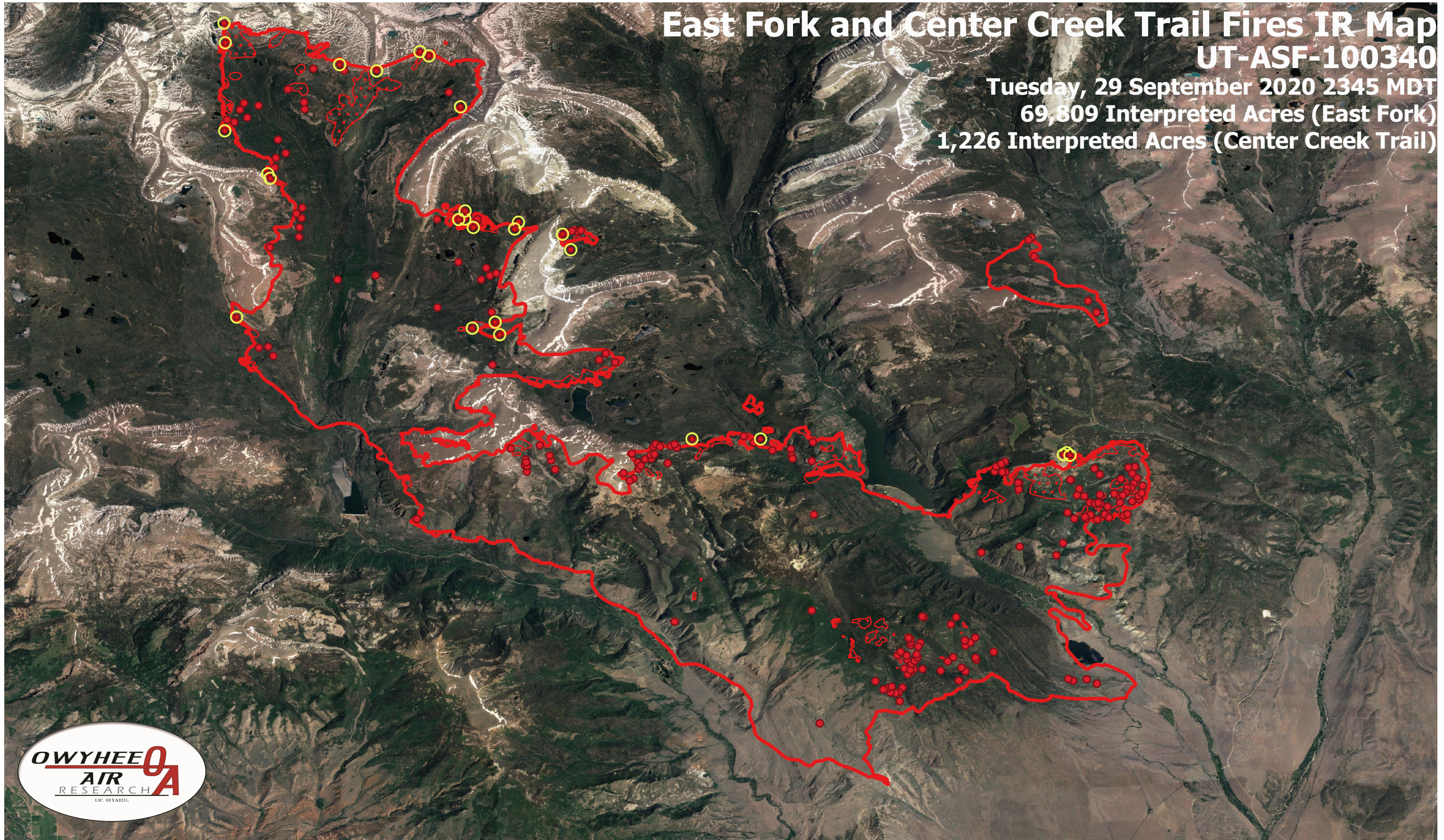
East Fork and Center Creek Trail Fires IR Map

UT-ASF-100340






Tuesday, 29 September 2020 2345 MDT

69,809 Interpreted Acres (East Fork)

1,226 Interpreted Acres (Center Creek Trail)



Legend

-  IR Priority Isolated Heat
-  IR Isolated Heat
-  IR Burn Perimeter
-  IR Intense Heat
-  IR Scattered Heat

Scale: 1:80,000

Projection: WGS 84

Produced by Owyhee Air Research, Inc.

IR Interpreter: C. Holley

fire@owyheear.com (208) 442-5405

