




East Fork Fire Infrared Map
 Imagery Flown 10/21/2020 at 0047 MDT
 GIS Acreage 86,233
 IRIN M. McGann

- Isolated Heat Sources
- Heat Perimeter
- Intense Heat
- Scattered Heat







Center Creek Trail

USGS The National Map; National Boundaries Dataset, 3DEP Elevation Program, Geographic Names Information System, National Hydrography Dataset, National Land Cover Database, National Structures Dataset, and National Transportation Dataset; USGS Global Ecosystems; U.S. Census Bureau TIGER/Line data; USFS Road Data; Natural Earth Data; U.S. Department of State Humanitarian Information Unit; and NOAA National Centers for Environmental Information. U.S. Coastal Relief Model. Data refreshed May, 2020.