












Pilot Map

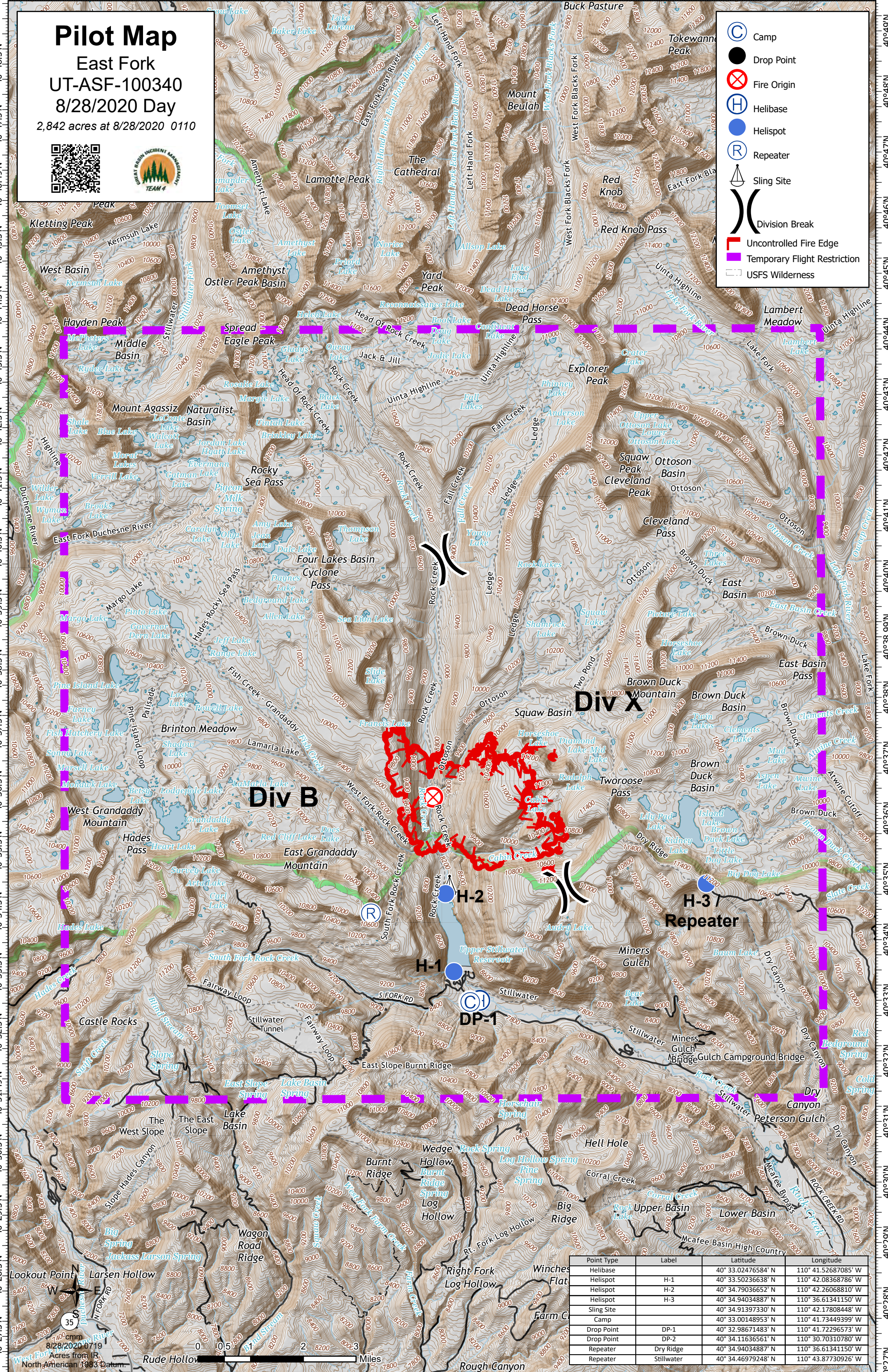
East Fork UT-ASF-100340

8/28/2020 Day

2,842 acres at 8/28/2020 0110



-  Camp
-  Drop Point
-  Fire Origin
-  Helibase
-  Helispot
-  Repeater
-  Sling Site
-  Division Break
-  Uncontrolled Fire Edge
-  Temporary Flight Restriction
-  USFS Wilderness



8/28/2020 0719
North American 1983 Datum

