


110°55.5'W 110°53'W 110°50.5'W 110°48'W 110°45.5'W 110°43'W 110°40.5'W 110°38'W 110°35.5'W 110°33'W 110°30.5'W 110°28'W 110°25.5'W 110°23'W 110°20.5'W 110°18'W 110°15.5'W 110°13'W

IAP INDEX













East Fork

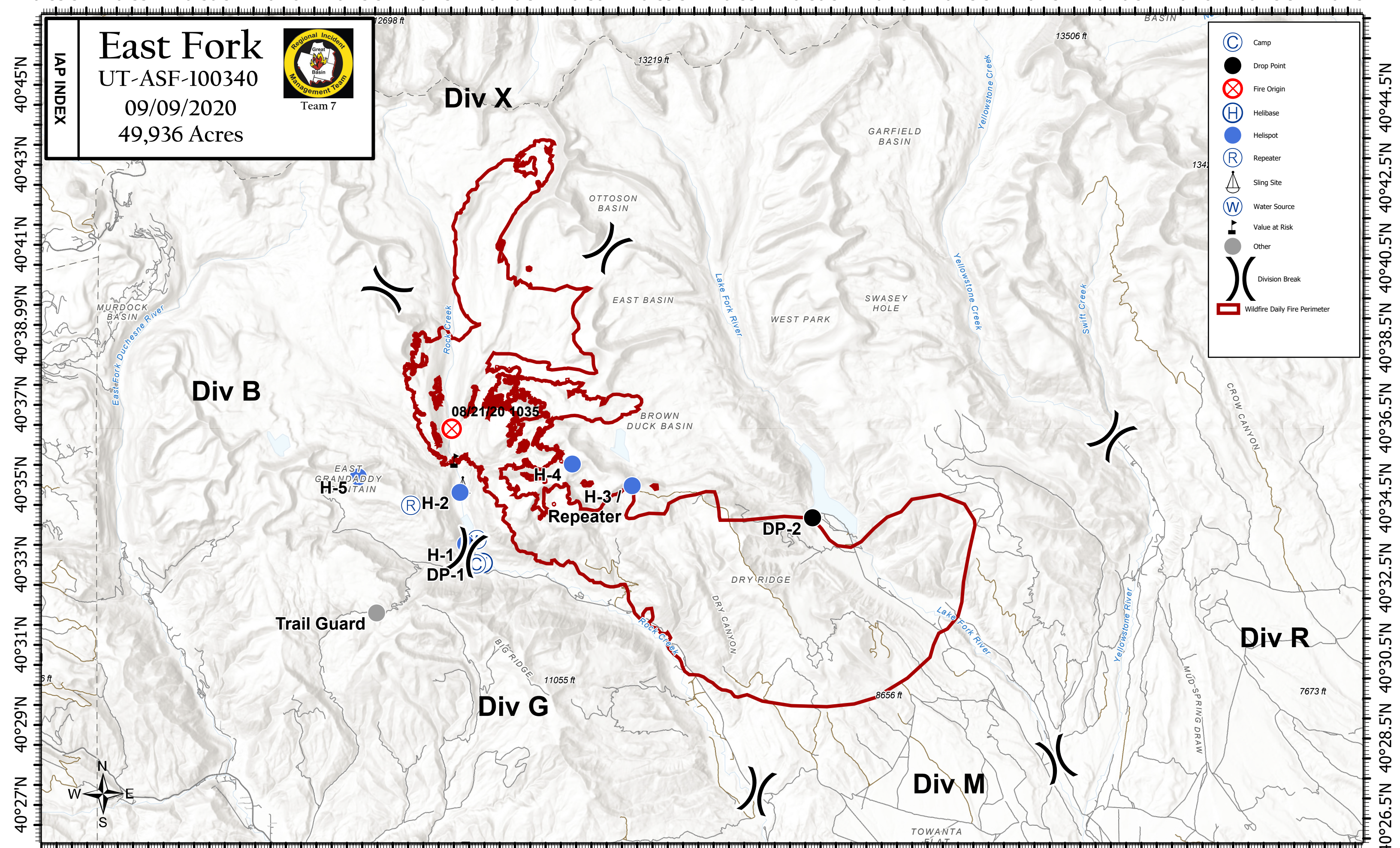
UT-ASF-100340

09/09/2020
49,936 Acres



Team 7

-  Camp
-  Drop Point
-  Fire Origin
-  Helibase
-  Helispot
-  Repeater
-  Sling Site
-  Water Source
-  Value at Risk
-  Other
-  Division Break
-  Wildfire Daily Fire Perimeter



110°56'W 110°53.5'W 110°50.5'W 110°48'W 110°45.5'W 110°43'W 110°40.5'W 110°38'W 110°35.5'W 110°33'W 110°30.5'W 110°28'W 110°25.5'W 110°23'W 110°20.5'W 110°18'W 110°15.5'W 110°13'W