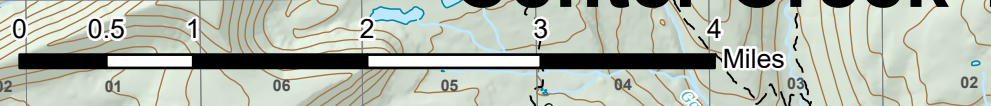














East Fork
UT-ASF-100340
09/09/2020 Day
 49,936 acres as of 09/08/2020 1720



Team 7

-  USFS Wilderness
-  USFS Recreation Site
-  CAMPGROUND
-  GROUP CAMPGROUND
-  TRAILHEAD
-  BOATING SITE
- Land Status
-  Bureau of Indian Affairs (BIA)
-  US Forest Service (USFS)
-  Private
-  <all other values>
-  Division Break



9/9/2020 0816
 Acres from IR and GPS
 North American 1983 Datum, Lat/Long Grid

