

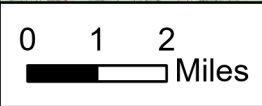
**PUBLIC INFORMATION**

# East Fork

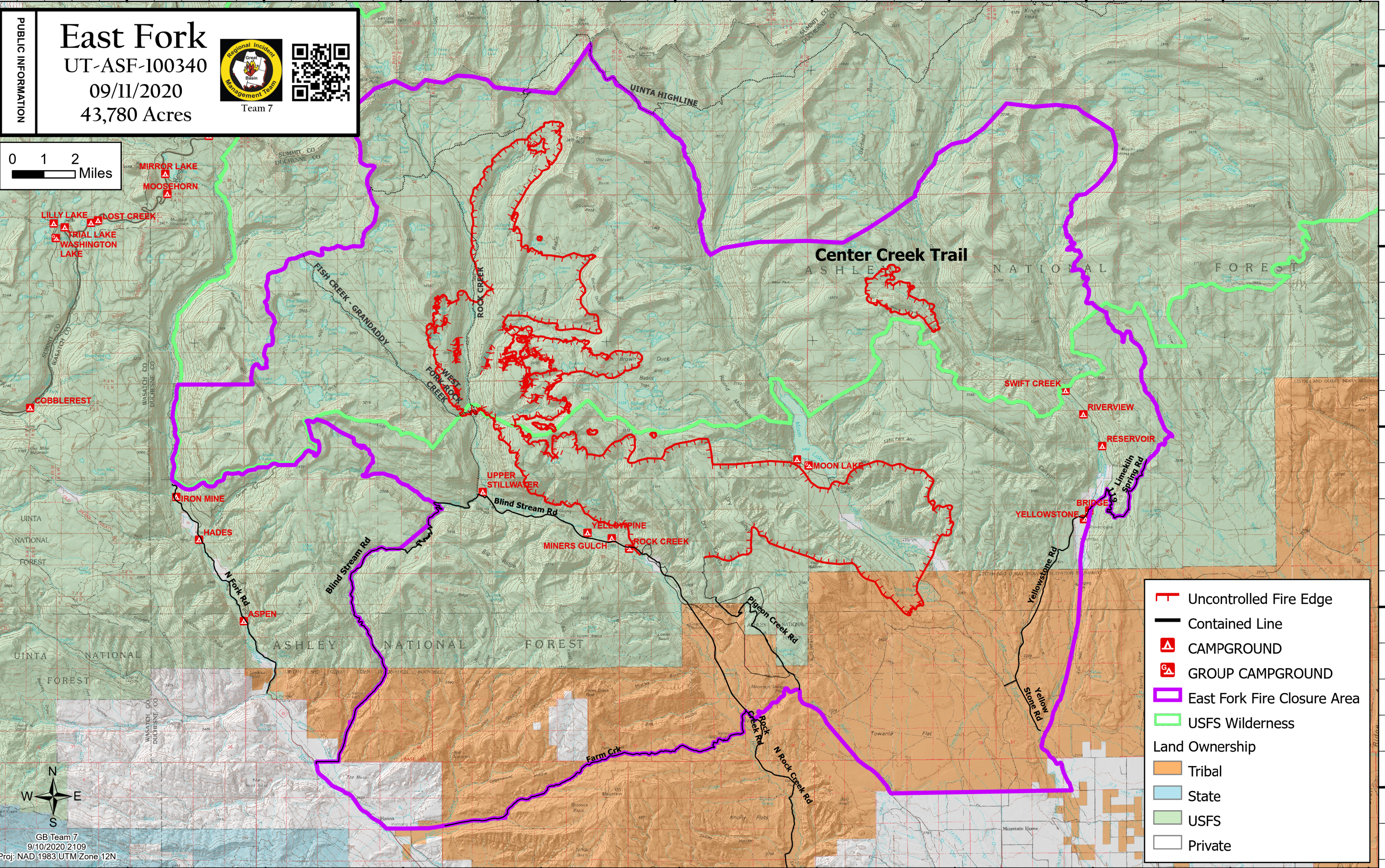
UT-ASF-100340  
09/11/2020  
43,780 Acres









Team 7





GB Team 7  
9/10/2020 2:10P  
Proj: NAD 1983 UTM Zone 12N



**Legend**

-  Uncontrolled Fire Edge
-  Contained Line
-  CAMPGROUND
-  GROUP CAMPGROUND
-  East Fork Fire Closure Area
-  USFS Wilderness

**Land Ownership**

-  Tribal
-  State
-  USFS
-  Private