













-  Bridge
-  Camp
-  Drop Point
-  Helibase
-  Helispot
-  Incident Command Post
-  Repeater
-  Sling Site
-  Water Source
-  Value at Risk
-  Division Break
-  Wildfire Daily Fire Perimeter


**TRANSPORTATION**

# East Fork

UT-ASF-100340

09/11/2020

43,780 Acres

Team 7

