



IAP MAP

East Fork















UT-ASF-100340

09/12/2020

46,873 Acres

Team 7

-  Bridge
-  Camp
-  Drop Point
-  Fire Origin
-  Helispot
-  Repeater
-  Sling Site
-  Water Source
-  Value at Risk
-  Other
-  Division Break
-  Uncontrolled Fire Edge
-  Contained Line
-  Wildfire Daily Fire Perimeter

