



**OPERATIONS**


East Fork  
UT-ASF-100340  
09/12/2020  
46,873 acres as of 09/11/2020 1532



Team 7



- Bridge
- Camp
- Dip Site
- Drop Point
- Fire Origin
- Hazard Tree
- Helispot
- Hot Spot
- Internet Access
- Repair Point
- Repeater
- Retardant in Avoidance Area
- Sling Site
- Water Source
- Value at Risk
- Division Break
- Uncontrolled Fire Edge
- Contained Line
- Completed Dozer Line
- Completed Hand Line
- Road as Completed Line
- Planned Secondary Line
- Management Action Point
- Other
- East Fork Fire Closure Area
- USFS Wilderness
- Tribal Lands
- State
- US Forest Service (USFS)
- Private
- Two\_Lake\_Roads
- Local Connector
- Local Road
- 4WD
- Trail



9/11/2020 2124  
Acres from IR and GPS  
North American 1983 Datum, Lat/Long Grid