

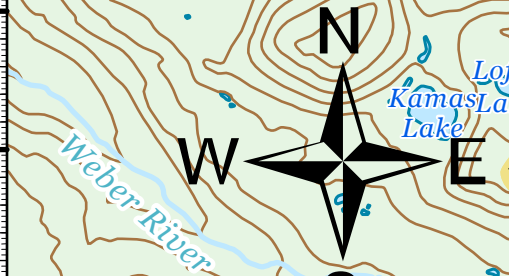
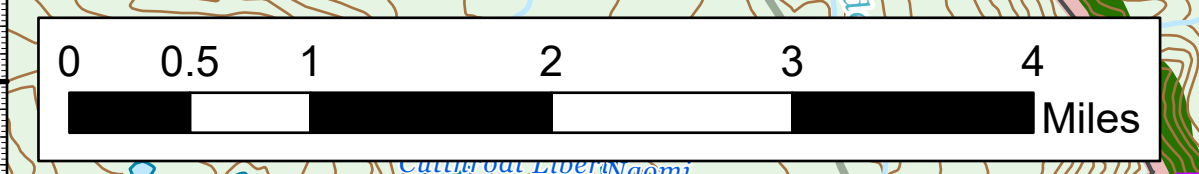
AIR OPS

East Fork
UT-ASF-100340

46,873 Acres as of 09/11/2020 1532
9/13/2020

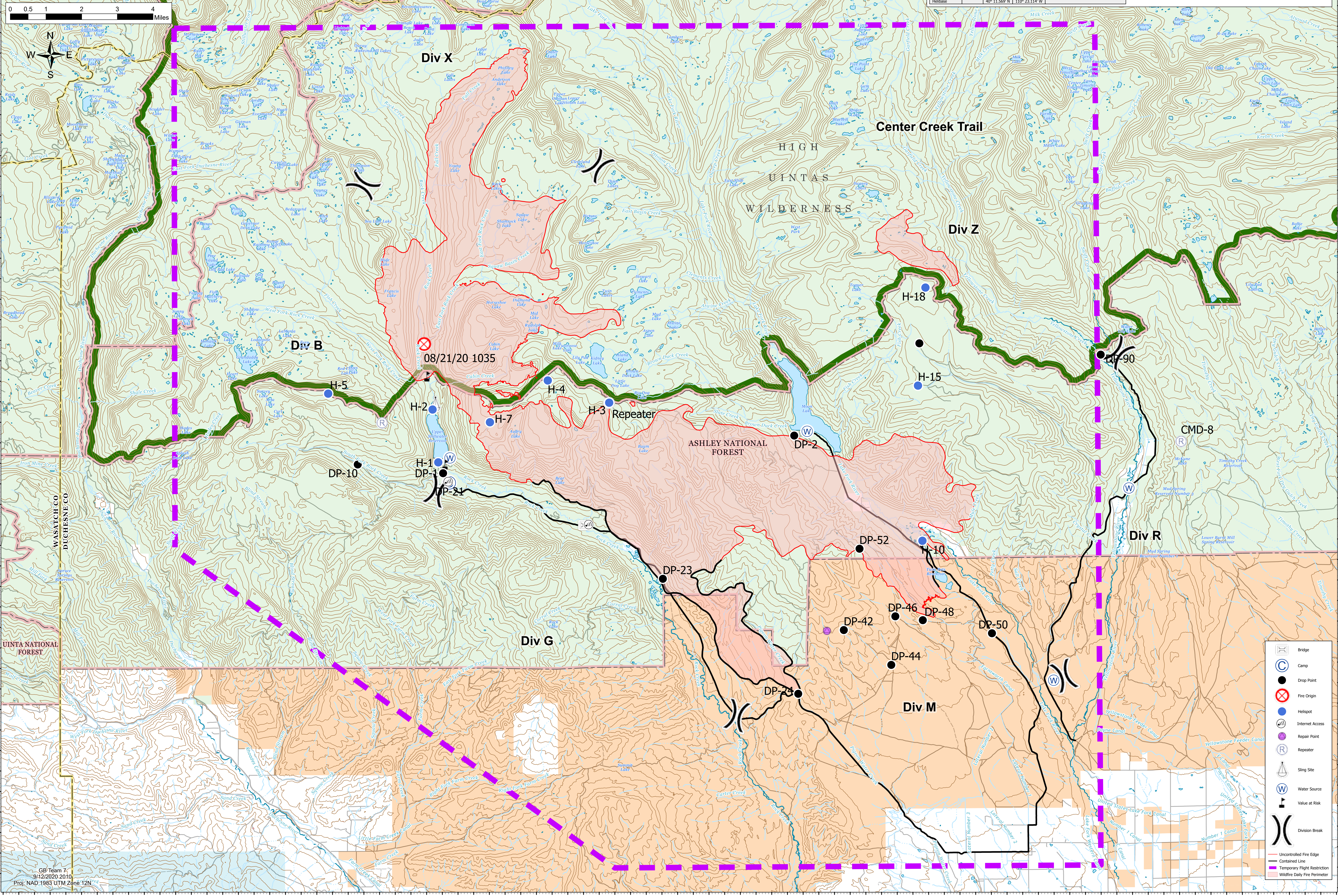



Team 7
<https://argo.page.link/A7WfA7wif>



Feature	Label	Lat	Long	Comments
Camp		40° 33.001' N	110° 41.734' W	
Drop Point	DP-1	40° 33.237' N	110° 26.685' W	
Drop Point	DP-10	40° 33.457' N	110° 44.657' W	
Drop Point	DP-2	40° 34.116' N	110° 30.703' W	FS guard station
Drop Point	DP-21	40° 33.005' N	110° 41.723' W	May need to move
Drop Point	DP-23	40° 30.641' N	110° 34.924' W	
Drop Point	DP-24	40° 27.822' N	110° 30.621' W	
Drop Point	DP-42	40° 29.369' N	110° 29.155' W	
Drop Point	DP-44	40° 28.512' N	110° 27.646' W	
Drop Point	DP-46	40° 29.696' N	110° 27.507' W	
Drop Point	DP-48	40° 29.598' N	110° 26.632' W	
Drop Point	DP-50	40° 29.268' N	110° 24.426' W	Junction of Bear Willow and Moon Lake Rd
Drop Point	DP-52	40° 31.240' N	110° 38.638' W	
Drop Point	DP-90	40° 36.041' N	110° 20.889' W	
Helibase		40° 11.569' N	110° 23.114' W	

Feature	Label	Lat	Long	Comments
Helispot	H-1	40° 33.502' N	110° 42.084' W	
Helispot	H-10	40° 31.533' N	110° 26.628' W	7,600 ft
Helispot	H-15	40° 35.316' N	110° 26.738' W	10,300 ft
Helispot	H-18	40° 37.705' N	110° 26.480' W	
Helispot	H-2	40° 34.790' N	110° 42.261' W	
Helispot	H-3	40° 34.940' N	110° 36.613' W	
Helispot	H-4	40° 35.488' N	110° 38.574' W	
Helispot	H-5	40° 35.185' N	110° 45.596' W	
Helispot	H-7	40° 34.475' N	110° 40.426' W	
Internet Access		40° 31.844' N	110° 27.244' W	
Internet Access		40° 33.003' N	110° 41.723' W	
Repeater		40° 34.470' N	110° 43.877' W	Stillwater Repeater
Repeater	CMD-8	40° 33.911' N	110° 18.342' W	
Repeater		40° 34.940' N	110° 36.613' W	
Sling Site		40° 34.914' N	110° 42.178' W	Possible Div B sling site



- Bridge
- Camp
- Drop Point
- Fire Origin
- Helispot
- Internet Access
- Repair Point
- Repeater
- Sling Site
- Water Source
- Value at Risk
- Division Break

CB Team 7
9/12/2020 2010
Proj: NAD 1983 UTM Zone 12N