

















PILOT

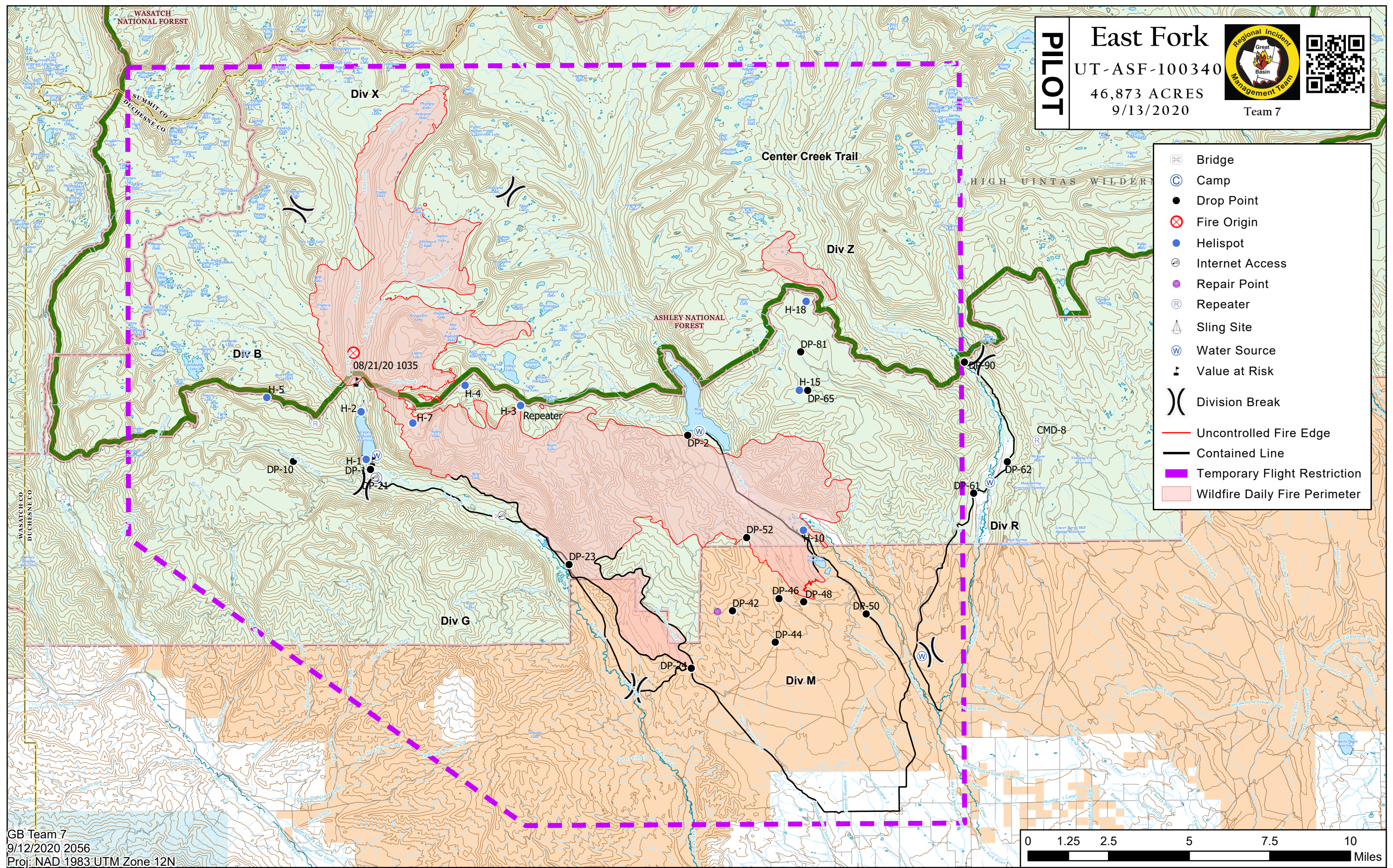
East Fork
 UT-ASF-100340
 46,873 ACRES
 9/13/2020



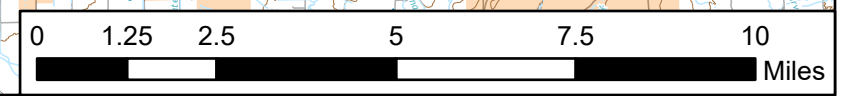
Team 7



-  Bridge
-  Camp
-  Drop Point
-  Fire Origin
-  Helispot
-  Internet Access
-  Repair Point
-  Repeater
-  Sling Site
-  Water Source
-  Value at Risk
-  Division Break
-  Uncontrolled Fire Edge
-  Contained Line
-  Temporary Flight Restriction
-  Wildfire Daily Fire Perimeter



GB Team 7
 9/12/2020 2056
 Proj: NAD 1983 UTM Zone 12N



Feature	Label	Lat	Long	Comments
Camp		40° 33.001' N	110° 41.734' W	
Drop Point	DP-21	40° 33.005' N	110° 41.723' W	May need to move
Drop Point	DP-2	40° 34.116' N	110° 30.703' W	FS guard station
Drop Point	DP-23	40° 30.641' N	110° 34.924' W	
Drop Point	DP-50	40° 29.268' N	110° 24.426' W	Junction of Bear Wallow and Moon Lake Rd
Drop Point	DP-48	40° 29.598' N	110° 26.632' W	
Drop Point	DP-90	40° 36.041' N	110° 20.889' W	
Drop Point	DP-24	40° 27.822' N	110° 30.621' W	
Drop Point	DP-46	40° 29.696' N	110° 27.507' W	
Drop Point	DP-52	40° 31.349' N	110° 28.638' W	
Drop Point	DP-62	40° 33.347' N	110° 19.399' W	
Drop Point	DP-61	40° 32.500' N	110° 20.596' W	
Drop Point	DP-81	40° 36.347' N	110° 26.685' W	
Drop Point	DP-10	40° 33.457' N	110° 44.657' W	
Drop Point	DP-1	40° 33.237' N	110° 41.930' W	
Drop Point	DP-42	40° 29.369' N	110° 29.155' W	
Drop Point	DP-44	40° 28.512' N	110° 27.646' W	
Drop Point	DP-65	40° 35.306' N	110° 26.445' W	Div R
Helibase		40° 11.569' N	110° 23.114' W	
Helispot	H-1	40° 33.502' N	110° 42.084' W	
Helispot	H-2	40° 34.790' N	110° 42.261' W	
Helispot	H-4	40° 35.488' N	110° 38.574' W	
Helispot	H-5	40° 35.185' N	110° 45.596' W	
Helispot	H-10	40° 31.533' N	110° 26.628' W	7,600 ft
Helispot	H-15	40° 35.316' N	110° 26.738' W	10,300 ft
Helispot	H-18	40° 37.705' N	110° 26.480' W	
Helispot	H-7	40° 34.475' N	110° 40.428' W	
Helispot	H-3	40° 34.940' N	110° 36.613' W	
Internet Access		40° 31.944' N	110° 37.244' W	
Internet Access		40° 33.003' N	110° 41.725' W	
Repeater		40° 34.470' N	110° 43.877' W	Stillwater Repeater
Repeater	CMD-8	40° 33.911' N	110° 18.342' W	
Repeater	Repeater	40° 34.940' N	110° 36.613' W	
Sling Site		40° 34.914' N	110° 42.178' W	Possible Div B sling site