

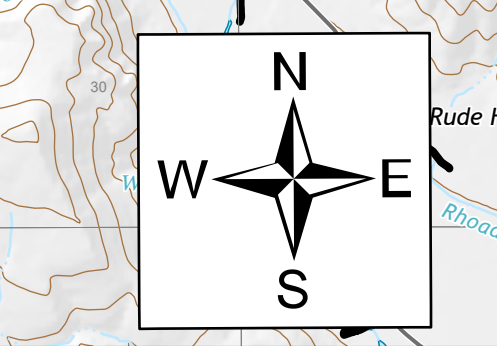
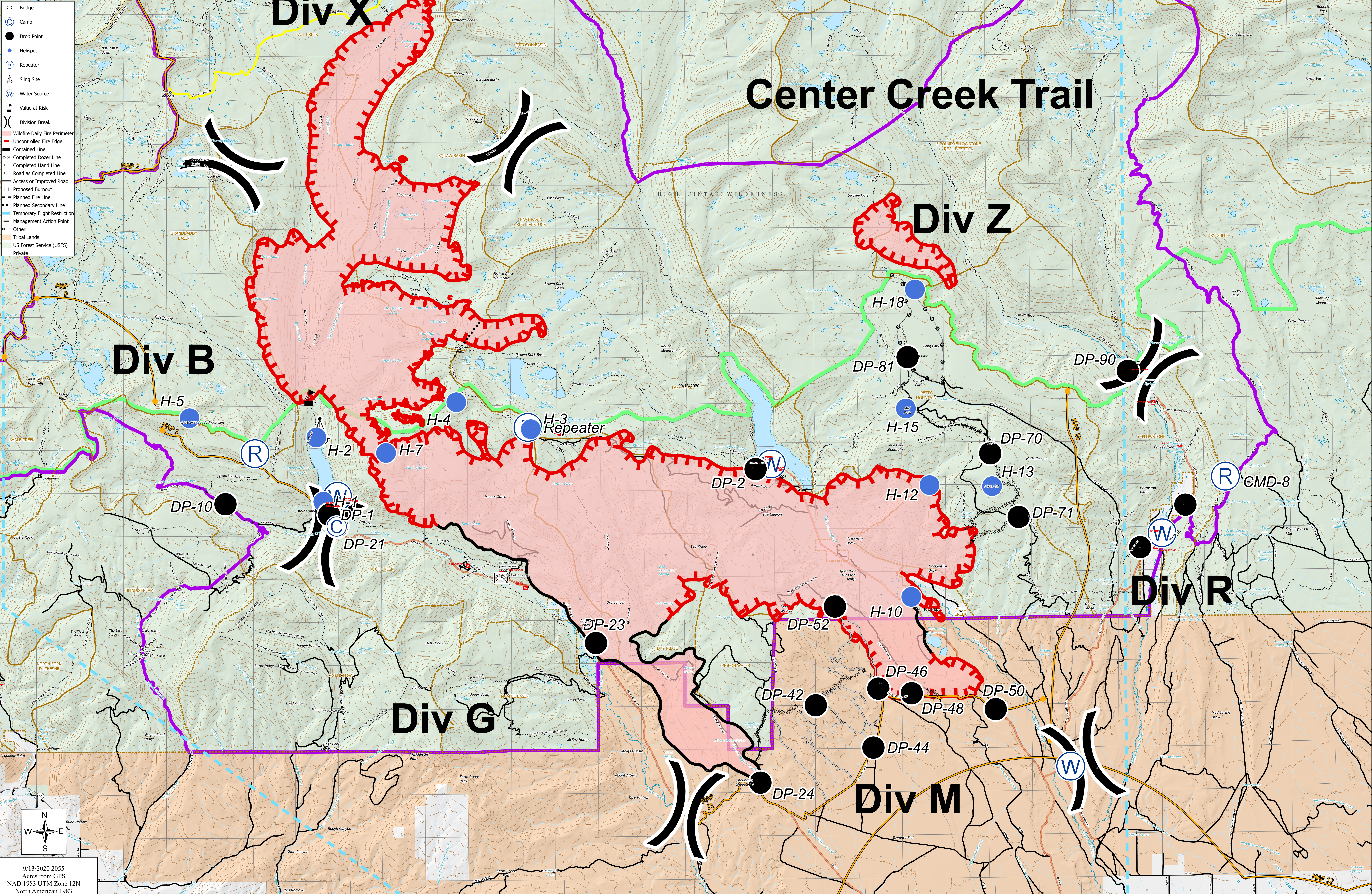
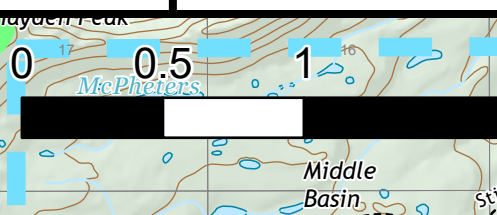
BRIEFING

East Fork
UT-ASF-100340
47,843 Acres as of
09/13/2020 1735
09/14/2020



<https://argo.page.link/A7vftA7vft>

- Bridge
- Camp
- Drop Point
- Hellspot
- Repeater
- Sling Site
- Water Source
- Value at Risk
- Division Break
- Wildfire Daily Fire Perimeter
- Uncontrolled Fire Edge
- Contained Line
- Completed Dozer Line
- Completed Hand Line
- Road as Completed Line
- Access or Improved Road
- Proposed Burnout
- Planned Fire Line
- Planned Secondary Line
- Temporary Flight Restriction
- Management Action Point
- Other
- Tribal Lands
- US Forest Service (USFS)
- Private



9/13/2020 2055
Acres from GPS
NAD 1983 UTM Zone 12N
North American 1983