

110°55'W

110°50'W

110°45'W

110°40'W

110°35'W

110°30'W

110°25'W

110°20'W

110°15'W

110°10'W

40°45'N

40°40'N

40°35'N

40°30'N

40°25'N

40°45'N

40°40'N

40°35'N


40°30'N

40°25'N

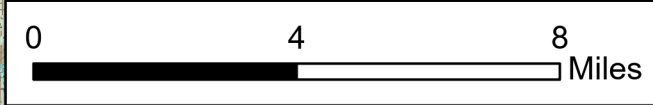
SECURITY













East Fork

UT-ASF-100340
09/14/2020
47,843 Acres



Team 7



-  Security Point
-  Uncontrolled Fire Edge
-  Contained Line
-  CAMPGROUND
-  GROUP CAMPGROUND
-  East Fork Fire Closure Area
-  Tribal Closure Area
-  USFS Wilderness
- Land Ownership
-  Tribal Lands
-  State
-  USFS
-  Private



MIRROR LAKE

TRIAL LAKE
WASHINGTON LAKE

COBBLEREST

IRON MINE

HADES

ASPEN

Security Point 1

UPPER STILLWATER

YELLOWPINE

MINERS GULCH

ROCK CREEK

MOON LAKE

YELLOWSTONE

BRIDGE

Security Point 4

SWIFT CREEK

RIVERVIEW

RESERVOIR

Security Point 2

Security Point 3

Security Point 5



GB Team 7
9/13/2020 2110
Proj: NAD 1983 UTM Zone 12N

110°55'W

110°50'W

110°45'W

110°40'W

110°35'W

110°30'W

110°25'W

110°20'W

110°15'W

110°10'W