



REPAIR

East Fork

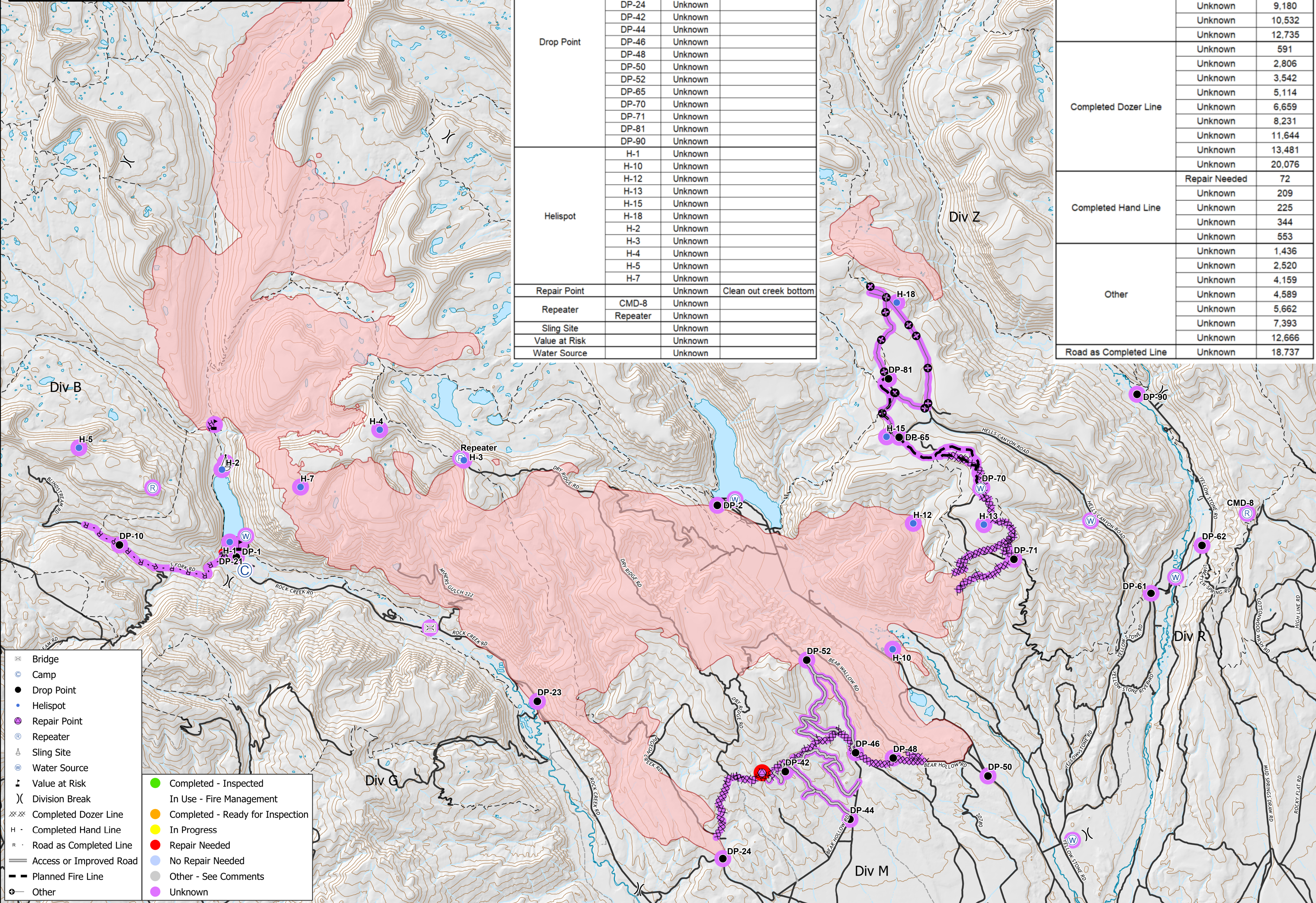
UT-ASF-100340
47,843 Acres
09/15/2020

Team 7

Point Feature	Label	Repair Status	Comments
Bridge		Unknown	
Camp		Unknown	
Drop Point	DP-1	Unknown	
	DP-10	Unknown	
	DP-2	Unknown	
	DP-21	Unknown	
	DP-23	Unknown	
	DP-24	Unknown	
	DP-42	Unknown	
	DP-44	Unknown	
	DP-46	Unknown	
	DP-48	Unknown	
	DP-50	Unknown	
	DP-52	Unknown	
	DP-65	Unknown	
	DP-70	Unknown	
	DP-71	Unknown	
DP-81	Unknown		
DP-90	Unknown		
Helispot	H-1	Unknown	
	H-10	Unknown	
	H-12	Unknown	
	H-13	Unknown	
	H-15	Unknown	
	H-18	Unknown	
	H-2	Unknown	
	H-3	Unknown	
	H-4	Unknown	
	H-5	Unknown	
H-7	Unknown		
Repair Point		Unknown	Clean out creek bottom
Repeater	CMD-8	Unknown	
	Repeater	Unknown	
Sling Site		Unknown	
Value at Risk		Unknown	
Water Source		Unknown	

Line Feature	Repair Status	Feet
Access or Improved Road	Unknown	897
	Unknown	1,553
	Unknown	4,499
	Unknown	7,509
	Unknown	8,042
	Unknown	8,304
	Unknown	9,180
	Unknown	10,532
Completed Dozer Line	Unknown	12,735
	Unknown	591
	Unknown	2,806
	Unknown	3,542
	Unknown	5,114
	Unknown	6,659
	Unknown	8,231
	Unknown	11,644
Completed Hand Line	Unknown	13,481
	Unknown	20,076
	Repair Needed	72
	Unknown	209
	Unknown	225
Other	Unknown	344
	Unknown	553
	Unknown	1,436
	Unknown	2,520
	Unknown	4,159
	Unknown	4,589
	Unknown	5,662
Road as Completed Line	Unknown	7,393
	Unknown	12,666
	Unknown	18,737
	Unknown	18,737



	Bridge		Completed - Inspected
	Camp		In Use - Fire Management
	Drop Point		Completed - Ready for Inspection
	Helispot		In Progress
	Repair Point		Repair Needed
	Repeater		No Repair Needed
	Sling Site		Other - See Comments
	Water Source		Unknown
	Value at Risk		
	Division Break		
	Completed Dozer Line		
	Completed Hand Line		
	Road as Completed Line		
	Access or Improved Road		
	Planned Fire Line		
	Other		