















-  Bridge
-  Camp
-  Drop Point
-  Helibase
-  Helispot
-  Incident Command Post
-  Repeater
-  Sling Site
-  Water Source
-  Value at Risk
-  Division Break
-  Wildfire Daily Fire Perimeter
-  Route to Stillwater ICP





TRANSPORTATION

East Fork

UT-ASF-100340

09/15/2020

47,843 Acres

Team 7

