


**AIR OPS**

# East Fork


UT-ASF-100340

59,585 Acres as of 9/17/2020 0045

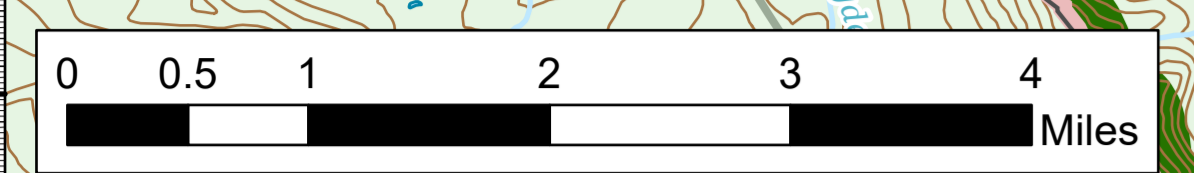
9/18/2020



Regional Incident Management Team  
Great Basin  
Team 7



<https://argo.page.link/WA7vFA7vft>



| Feature         | Label         | Lat           | Long           | Comments                                  |
|-----------------|---------------|---------------|----------------|---|
| Drop Point      | DP-1          | 40° 33.237' N | 110° 41.930' W |   |
| Drop Point      | DP-10         | 40° 33.254' N | 110° 45.209' W |   |
| Drop Point      | DP-2          | 40° 34.116' N | 110° 30.703' W | FS guard station                          |
| Drop Point      | DP-21         | 40° 33.005' N | 110° 41.723' W | May need to move                          |
| Drop Point      | DP-23         | 40° 30.641' N | 110° 34.924' W |   |
| Drop Point      | DP-24         | 40° 27.822' N | 110° 30.621' W |   |
| Drop Point      | DP-42         | 40° 29.369' N | 110° 29.153' W |   |
| Drop Point      | DP-44         | 40° 28.512' N | 110° 27.646' W |   |
| Drop Point      | DP-46         | 40° 29.696' N | 110° 27.507' W |   |
| Drop Point      | DP-48         | 40° 29.598' N | 110° 26.632' W |   |
| Drop Point      | DP-60         | 40° 29.369' N | 110° 24.426' W |   |
| Drop Point      | DP-52         | 40° 31.349' N | 110° 28.636' W |   |
| Drop Point      | DP-61         | 40° 32.500' N | 110° 20.596' W |   |
| Drop Point      | DP-62         | 40° 33.347' N | 110° 19.399' W |   |
| Drop Point      | DP-64         | 40° 33.539' N | 110° 25.946' W |   |
| Drop Point      | DP-65         | 40° 35.306' N | 110° 26.445' W | Parking and pumpkins                      |
| Drop Point      | DP-70         | 40° 34.405' N | 110° 24.524' W | Div R new DP                              |
| Drop Point      | DP-71         | 40° 33.125' N | 110° 23.788' W | Div R DP                                  |
| Drop Point      | DP-81         | 40° 36.347' N | 110° 26.685' W |   |
| Drop Point      | DP-82         | 40° 37.083' N | 110° 26.014' W | Center of Long Park                       |
| Drop Point      | DP-83         | 40° 37.885' N | 110° 26.812' W | 059 trail                                 |
| Drop Point      | DP-90         | 40° 36.041' N | 110° 20.889' W |   |
| Helibase        | H-1           | 40° 11.569' N | 110° 23.114' W |   |
| Helibase        | H-1           | 40° 33.602' N | 110° 42.084' W |   |
| Helibase        | H-10          | 40° 31.533' N | 110° 26.626' W | 7,600 ft                                  |
| Helibase        | H-12          | 40° 33.775' N | 110° 26.128' W |   |
| Helibase        | H-13          | 40° 33.745' N | 110° 24.483' W |   |
| Helibase        | H-14          | 40° 34.362' N | 110° 24.496' W | Type 2 & 3                                |
| Helibase        | H-15          | 40° 35.316' N | 110° 26.736' W | 10,300 ft                                 |
| Helibase        | H-18          | 40° 37.705' N | 110° 26.480' W |   |
| Helibase        | H-2           | 40° 34.790' N | 110° 42.261' W |   |
| Helibase        | H-3           | 40° 34.940' N | 110° 36.613' W |   |
| Helibase        | H-4           | 40° 35.488' N | 110° 38.574' W |   |
| Helibase        | H-5           | 40° 35.185' N | 110° 45.596' W |   |
| Helibase        | H-7           | 40° 34.475' N | 110° 40.428' W |   |
| Internet Access |               | 40° 33.919' N | 110° 41.772' W |   |
| Internet Access | COW - 65' AGL | 40° 33.919' N | 110° 37.244' W |   |
| Repeater        |               | 40° 34.470' N | 110° 43.877' W | Stillwater Repeater                       |
| Repeater        | CMD-8         | 40° 31.944' N | 110° 37.244' W |   |
| Repeater        |               | 40° 33.911' N | 110° 18.342' W |   |
| Repeater        |               | 40° 34.976' N | 110° 36.691' W |   |
| Sling Site      |               | 40° 34.914' N | 110° 42.176' W | Possible Div B sling site                 |
| Staging Area    |               | 40° 34.914' N | 110° 42.176' W | Parking area                              |
| Staging Area    |               | 40° 33.921' N | 110° 19.179' W | Yellowstone Lodge; misc pump kit supplies |

