


AIR OPS

East Fork


UT-ASF-100340

60,057 Acres as of 9/18/2020 2135

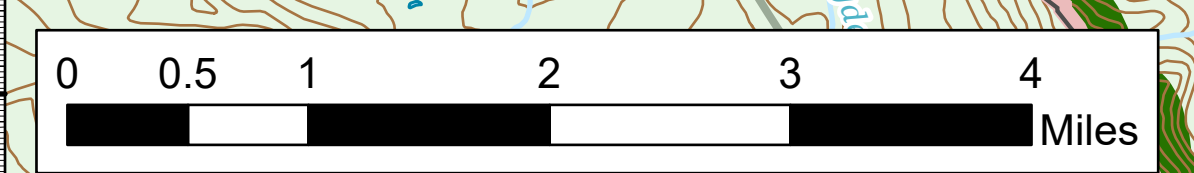
9/19/2020



Regional Incident Management Team
Great Basin
Team 7



<https://argo.page.link/W7vFA7vvt>



Feature	Label	Lat	Long	Comments
Camp	Yellowstone Spike	40° 31.479' N	110° 21.379' W	
Drop Point	DP-1	40° 33.237' N	110° 41.937' W	
Drop Point	DP-10	40° 33.754' N	110° 42.297' W	
Drop Point	DP-2	40° 34.110' N	110° 30.703' W	FS guard station
Drop Point	DP-21	40° 33.005' N	110° 41.723' W	May need to move
Drop Point	DP-23	40° 30.641' N	110° 34.924' W	
Drop Point	DP-24	40° 23.822' N	110° 30.621' W	
Drop Point	DP-42	40° 29.369' N	110° 29.150' W	
Drop Point	DP-44	40° 28.512' N	110° 27.640' W	
Drop Point	DP-46	40° 29.696' N	110° 24.507' W	
Drop Point	DP-48	40° 29.590' N	110° 26.632' W	
Drop Point	DP-50	40° 29.268' N	110° 24.426' W	Junction of Bear Wallow and Moon Lake Rd
Drop Point	DP-52	40° 31.349' N	110° 28.638' W	
Drop Point	DP-61	40° 32.500' N	110° 20.596' W	
Drop Point	DP-62	40° 33.942' N	110° 19.397' W	
Drop Point	DP-62	40° 34.146' N	110° 22.126' W	
Drop Point	DP-64	40° 35.559' N	110° 25.846' W	Parking and pumps
Drop Point	DP-64	40° 35.563' N	110° 26.840' W	
Drop Point	DP-65	40° 35.300' N	110° 26.445' W	Div R
Drop Point	DP-68	40° 34.939' N	110° 25.720' W	
Drop Point	DP-70	40° 34.405' N	110° 24.524' W	
Drop Point	DP-71	40° 33.125' N	110° 23.788' W	
Drop Point	DP-81	40° 36.347' N	110° 26.685' W	
Drop Point	DP-82	40° 37.083' N	110° 26.014' W	Center of Long Park
Drop Point	DP-83	40° 37.885' N	110° 26.812' W	059 trail
Drop Point	DP-90	40° 36.041' N	110° 26.899' W	
Helispot	H-1	40° 33.503' N	110° 23.114' W	
Helispot	H-10	40° 33.533' N	110° 42.094' W	
Helispot	H-12	40° 33.775' N	110° 26.128' W	7,600 ft
Helispot	H-13	40° 33.740' N	110° 24.483' W	
Helispot	H-14	40° 34.362' N	110° 24.498' W	Type 2 & 3
Helispot	H-15	40° 35.316' N	110° 26.738' W	10,300 ft
Helispot	H-18	40° 37.705' N	110° 26.480' W	
Helispot	H-2	40° 34.791' N	110° 42.261' W	
Helispot	H-3	40° 34.940' N	110° 36.613' W	
Helispot	H-4	40° 35.488' N	110° 38.574' W	
Helispot	H-5	40° 35.185' N	110° 46.596' W	
Helispot	H-7	40° 34.472' N	110° 40.420' W	
Internet Access	COW - 65' AGL	40° 33.019' N	110° 37.244' W	
Internet Access	COW - 65' AGL	40° 33.019' N	110° 41.772' W	
Repeater	Repeater	40° 34.470' N	110° 43.873' W	Stillwater Repeater
Repeater	CMD-8	40° 33.911' N	110° 18.342' W	
Repeater	Repeater	40° 34.976' N	110° 36.691' W	
Sling Site	Sling Site	40° 34.914' N	110° 42.178' W	Possible Div B sling site
Staging Area	Staging Area	40° 34.791' N	110° 42.261' W	Feeding area
Staging Area	Staging Area	40° 33.921' N	110° 18.179' W	Yellowstone Lodge; misc pump kit supplies

