


PUBLIC INFORMATION

East Fork


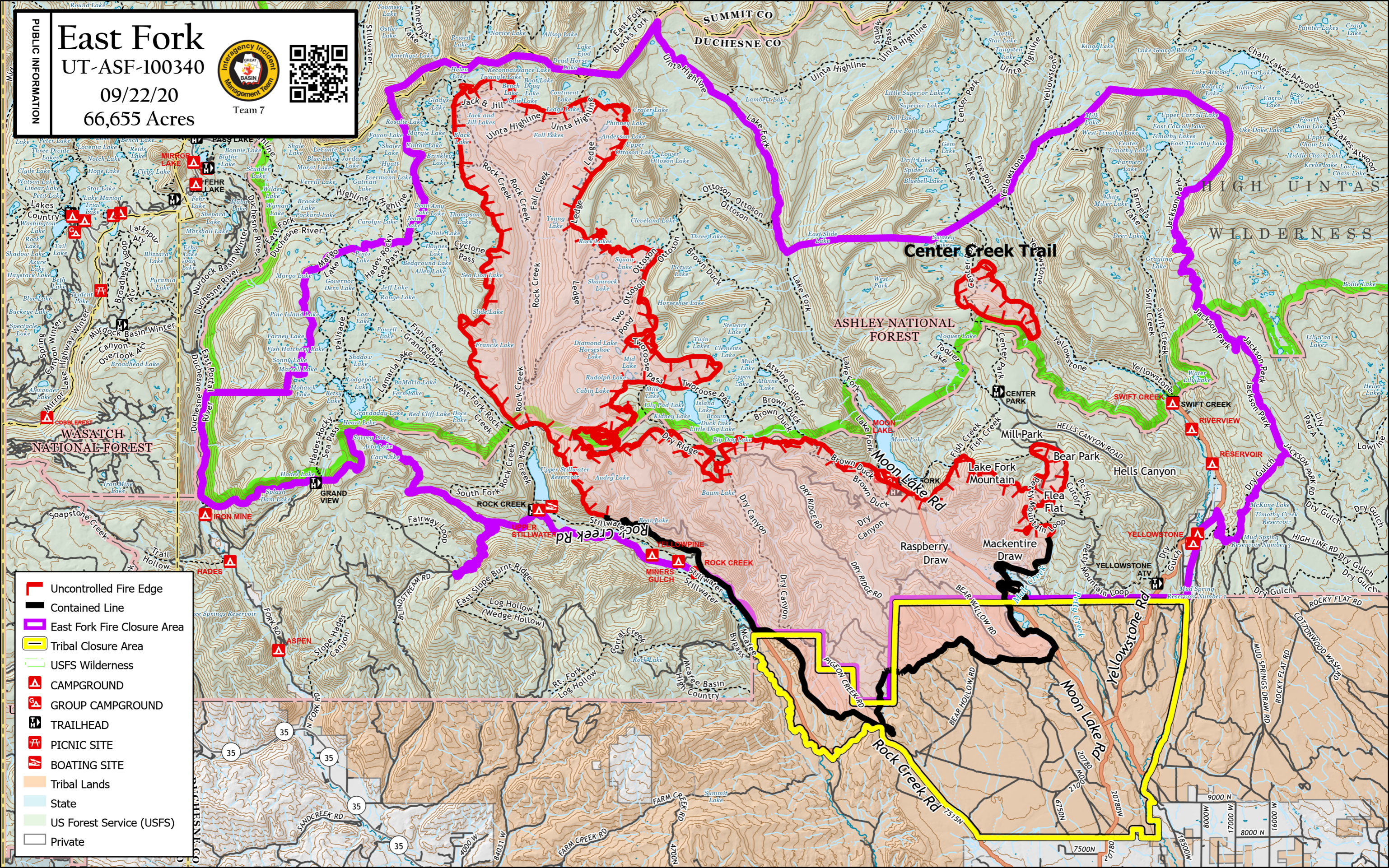
UT-ASF-100340

09/22/20

66,655 Acres



Team 7

- ▬ Uncontrolled Fire Edge
- Contained Line
- East Fork Fire Closure Area
- Tribal Closure Area
- USFS Wilderness
- ▲ CAMPGROUND
- ▲ GROUP CAMPGROUND
- TRAILHEAD
- ▲ PICNIC SITE
- ▲ BOATING SITE
- Tribal Lands
- State
- US Forest Service (USFS)
- Private