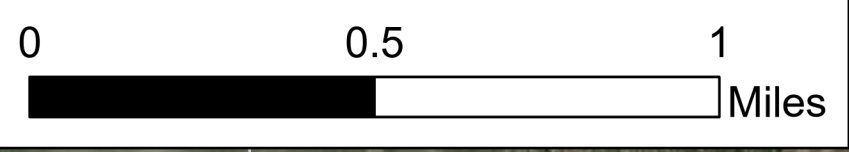



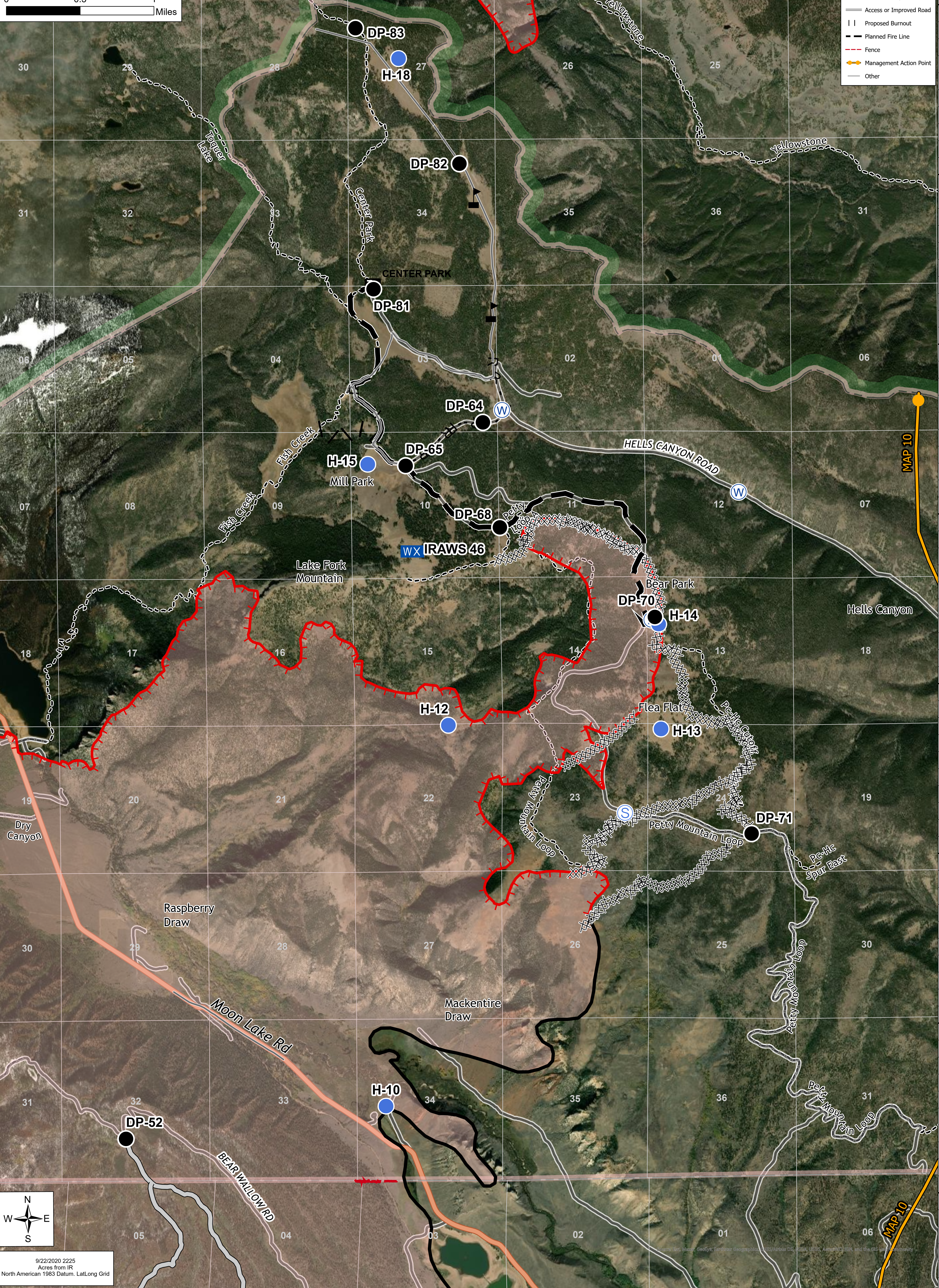
DIV R

East Fork
UT-ASF-100340
66,655 Acres as of 09/20/2020 2030
9/23/2020



- Drop Point
- Helispot
- ☒ Mobile Weather Unit
- ⊙ Staging Area
- ⊙ Water Source
- ▲ Value at Risk
- Uncontrolled Fire Edge
- Contained Line
- ⊘ Completed Dozer Line
- H · H Completed Hand Line
- R · Road as Completed Line
- Access or Improved Road
- || Proposed Burnout
- Planned Fire Line
- Fence
- Management Action Point
- Other

Team 7



9/22/2020 2225
Acres from IR
North American 1983 Datum, LatLong Grid

MAP 10

MAP 10