




OPERATIONS


East Fork
UT-ASF-100340
9/25/2020
67,116 acres as of 9/23/20 2154



Team 7



- IR Priority Hotspot
- IR Isolated Heat
- IR Intense Heat
- IR Scattered Heat
- East Fork Fire Closure Area
- USFS Wilderness
- Tribal Lands
- US Forest Service (USFS)
- Private



9/24/2020 2012
Acres from IR
North American 1983 Datum, LatLong Grid