


PUBLIC INFORMATION

East Fork


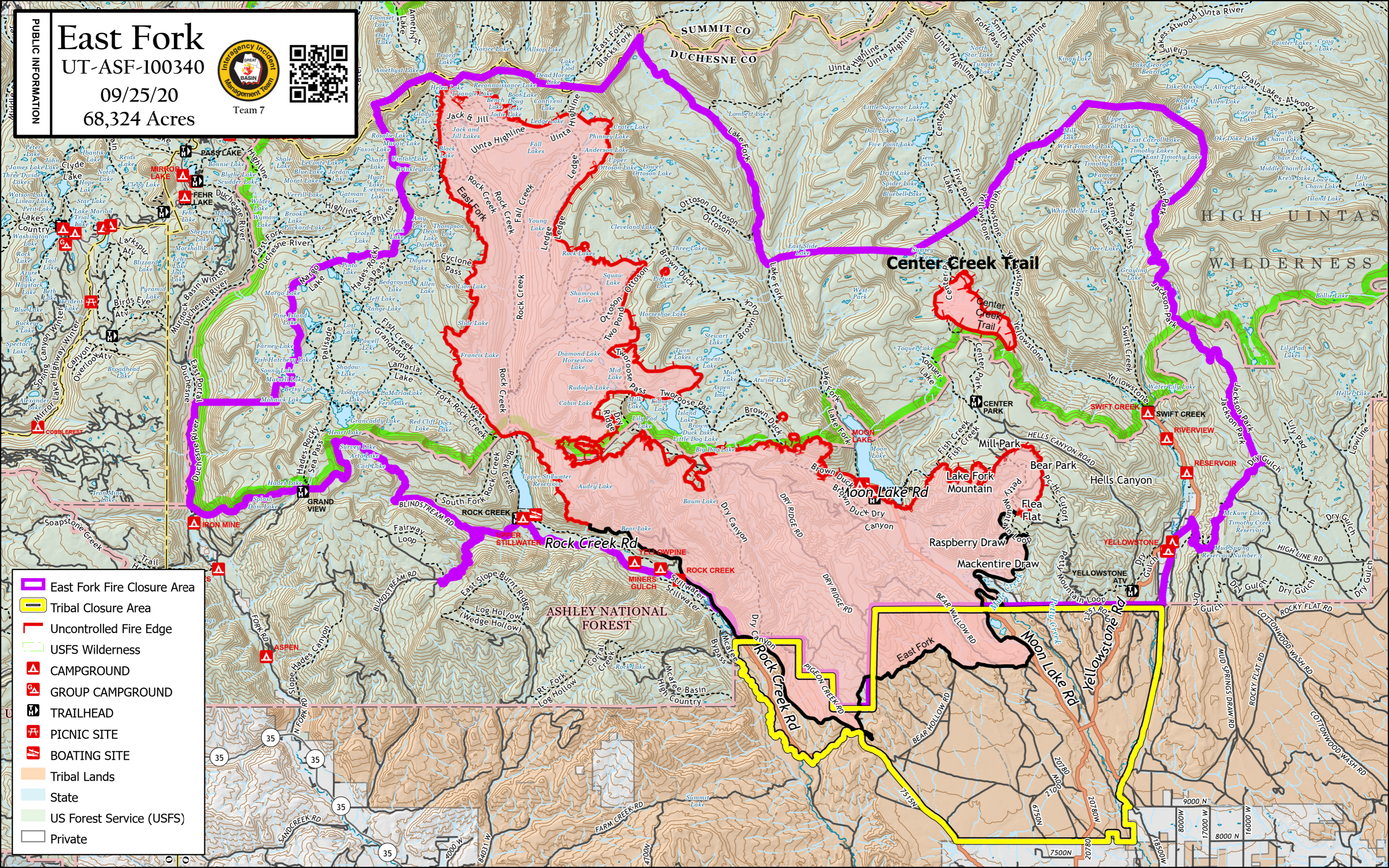
UT-ASF-100340














09/25/20

68,324 Acres



Team 7

-  East Fork Fire Closure Area
-  Tribal Closure Area
-  Uncontrolled Fire Edge
-  USFS Wilderness
-  CAMPGROUND
-  GROUP CAMPGROUND
-  TRAILHEAD
-  PICNIC SITE
-  BOATING SITE
-  Tribal Lands
-  State
-  US Forest Service (USFS)
-  Private