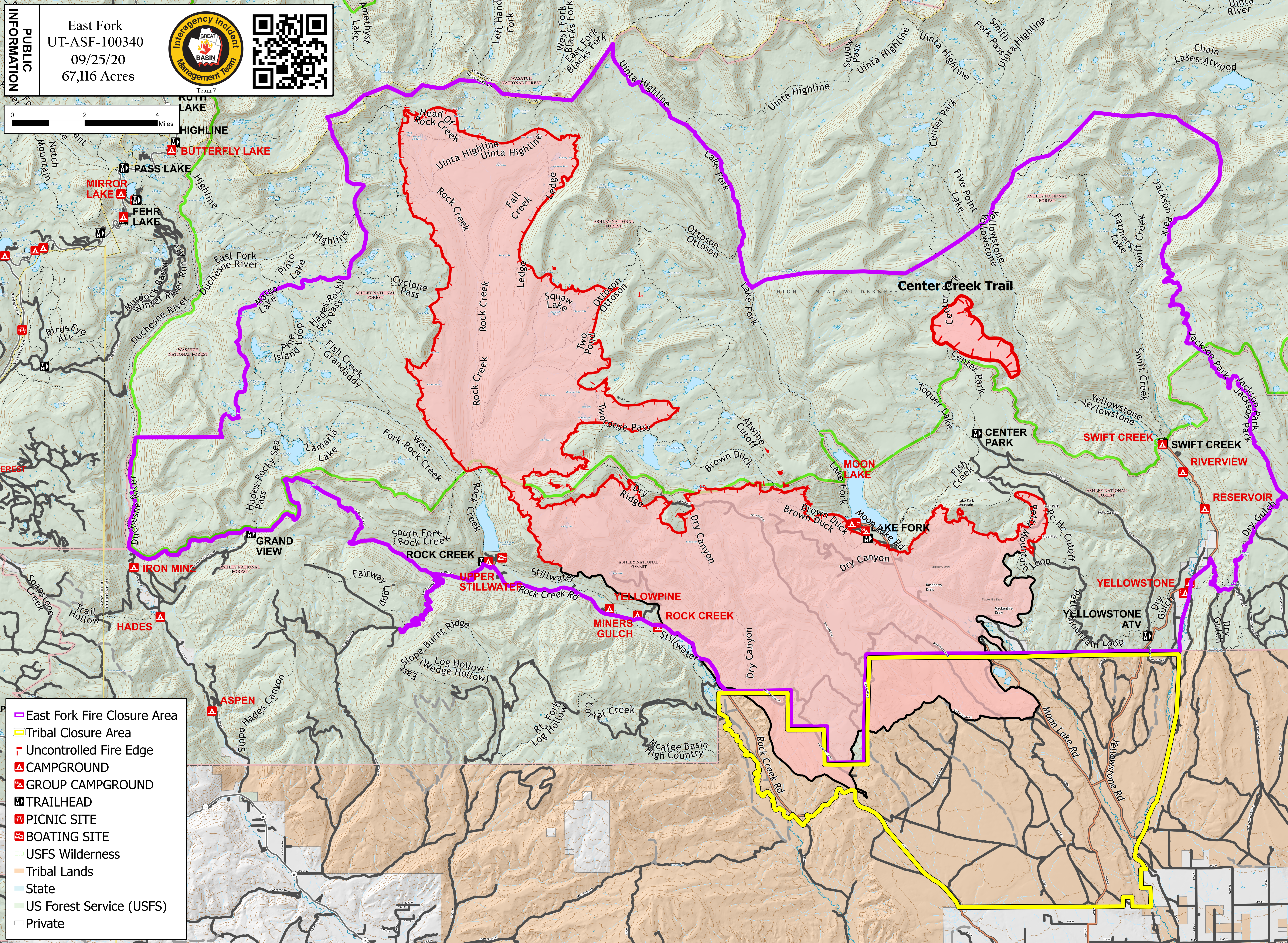
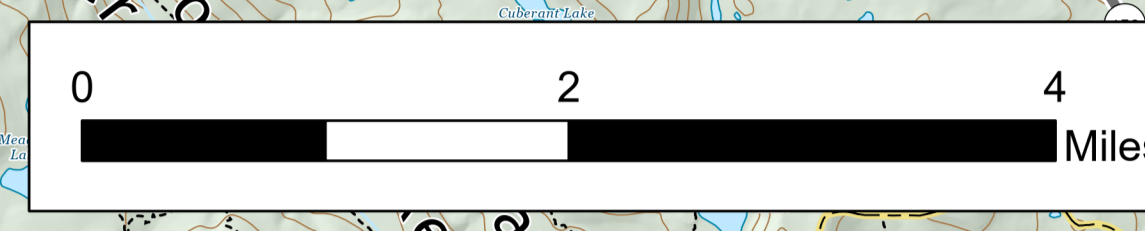















**PUBLIC INFORMATION**

East Fork  
 UT-ASF-100340  
 09/25/20  
 67,116 Acres




Team 7



-  East Fork Fire Closure Area
-  Tribal Closure Area
-  Uncontrolled Fire Edge
-  CAMPGROUND
-  GROUP CAMPGROUND
-  TRAILHEAD
-  PICNIC SITE
-  BOATING SITE
-  USFS Wilderness
-  Tribal Lands
-  State
-  US Forest Service (USFS)
-  Private