














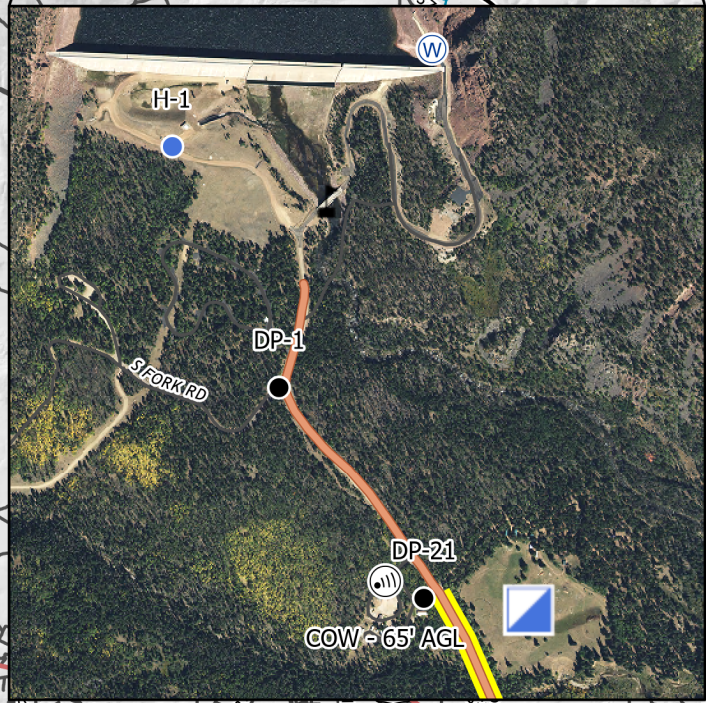
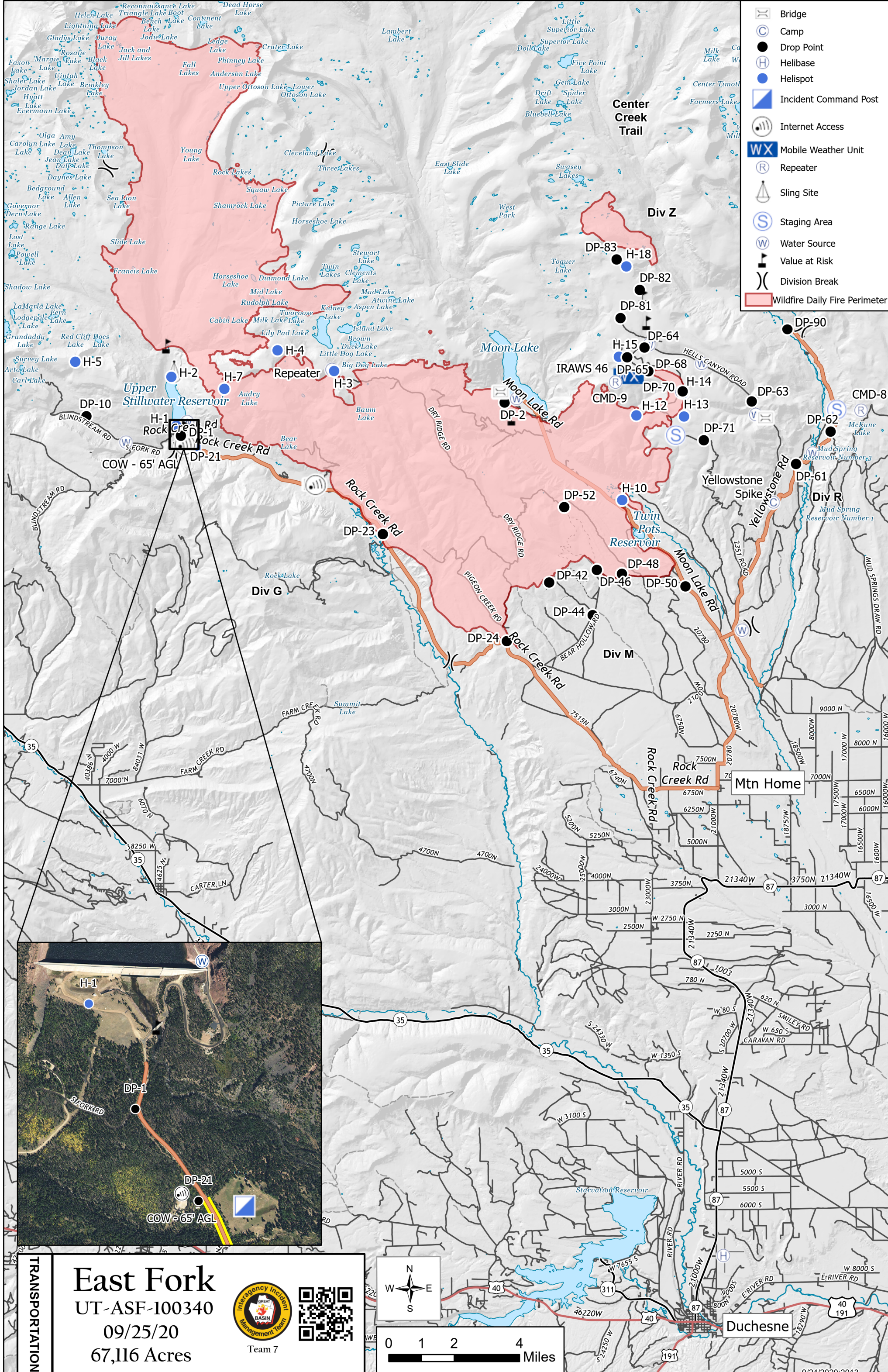


-  Bridge
-  Camp
-  Drop Point
-  Helibase
-  Helispot
-  Incident Command Post
-  Internet Access
-  Mobile Weather Unit
-  Repeater
-  Sling Site
-  Staging Area
-  Water Source
-  Value at Risk
-  Division Break
-  Wildfire Daily Fire Perimeter




TRANSPORTATION

# East Fork

UT-ASF-100340

09/25/20

67,116 Acres



Team 7

