




OPERATIONS

East Fork
UT-ASF-100340
09/28/20
69,244 acres
IR Data from 9/26/20 2300



Team 7



- Bridge
- Camp
- Drop Point
- Fire Origin
- Gate
- Helispot
- Incident Command Post
- Internet Access
- Mobile Weather Unit
- Repeater
- Sling Site
- Staging Area
- Water Source
- Value at Risk
- Division Break
- Uncontrolled Fire Edge
- Contained Line
- Completed Dozer Line
- Completed Hand Line
- Road as Completed Line
- Access or Improved Road
- Proposed Burnout
- Planned Fire Line
- Planned Secondary Line
- Temporary Flight Restriction
- Fence
- Repair Line
- Management Action Point
- Other
- East Fork Fire Closure Area
- USFS Wilderness
- Tribal Lands
- US Forest Service (USFS)
- Private



9/27/2020 2048
North American 1983 Datum, Lat/Long Grid