



OPERATIONS


East Fork
UT-ASF-100340
10/01/20
69,929 acres
IR Data from 9/29/20 2345



IMT 3



- Bridge
- Camp
- Dip Site
- Drop Point
- Fire Origin
- Gate
- Helispot
- Internet Access
- Repeater
- Sling Site
- Spot Fire
- Staging Area
- Water Source
- Value at Risk
- Division Break
- Uncontrolled Fire Edge
- Contained Line
- Completed Dozer Line
- Completed Hand Line
- Road as Completed Line
- Access or Improved Road
- Proposed Burnout
- Planned Secondary Line
- Temporary Flight Restriction
- Fence
- Repair Line
- Management Action Point
- Other
- IR Priority Hotspot
- IR Isolated Heat
- East Fork Fire Closure Area
- USFS Wilderness
- Tribal Lands
- US Forest Service (USFS)
- Private



9/30/2020 2126
North American 1983 Datum, LatLong Grid