

















DIVISION R

East Fork
 UT-ASF-100340
 10/02/20
 69,929 acres
 IR Data from 9/29/20 2345




IMT 3

-  Bridge
-  Camp
-  Drop Point
-  Helispot
-  Spot Fire
-  Staging Area
-  Water Source
-  Value at Risk
-  Division Break
-  IR Isolated Heat
-  IR Priority Hotspot
-  Uncontrolled Fire Edge
-  Contained Line
-  IR Intense Heat
-  IR Scattered Heat
-  Wildfire Daily Fire Perimeter

