


MOON LAKE











East Fork

UT-ASF-100340

10/02/20

71,420 Acres



-  Bridge
-  Drop Point
-  Water Source
-  Value at Risk
-  Division Break
-  Uncontrolled Fire Edge
-  Contained Line
-  IR Intense Heat
-  IR Scattered Heat
-  Wildfire Daily Fire Perimeter
-  IR Priority Hotspot
-  IR Isolated Heat

