




**OPERATIONS**

**East Fork**  
**UT-ASF-100340**  
 10/03/20  
 72,962 acres  
 Acres from IR 10/02/2020 2000



IMT 3

- Bridge
- Camp
- Dip Site
- Drop Point
- Fire Origin
- Helispot
- Internet Access
- Repeater
- Sling Site
- Spot Fire
- Staging Area
- Water Source
- Value at Risk
- Division Break
- IR Priority Hotspot
- IR Isolated Heat
- Uncontrolled Fire Edge
- Contained Line
- Completed Dozer Line
- Completed Hand Line
- Road as Completed Line
- Access or Improved Road
- Proposed Burnout
- Planned Secondary Line
- Management Action Point
- Wildfire Daily Fire Perimeter
- IR Intense Heat
- IR Scattered Heat
- East Fork Fire Closure Area
- USFS Wilderness
- Tribal Lands
- US Forest Service (USFS)
- Private



10/3/2020 0526  
 North American 1983 Datum, LatLong Grid