



DIVISION H

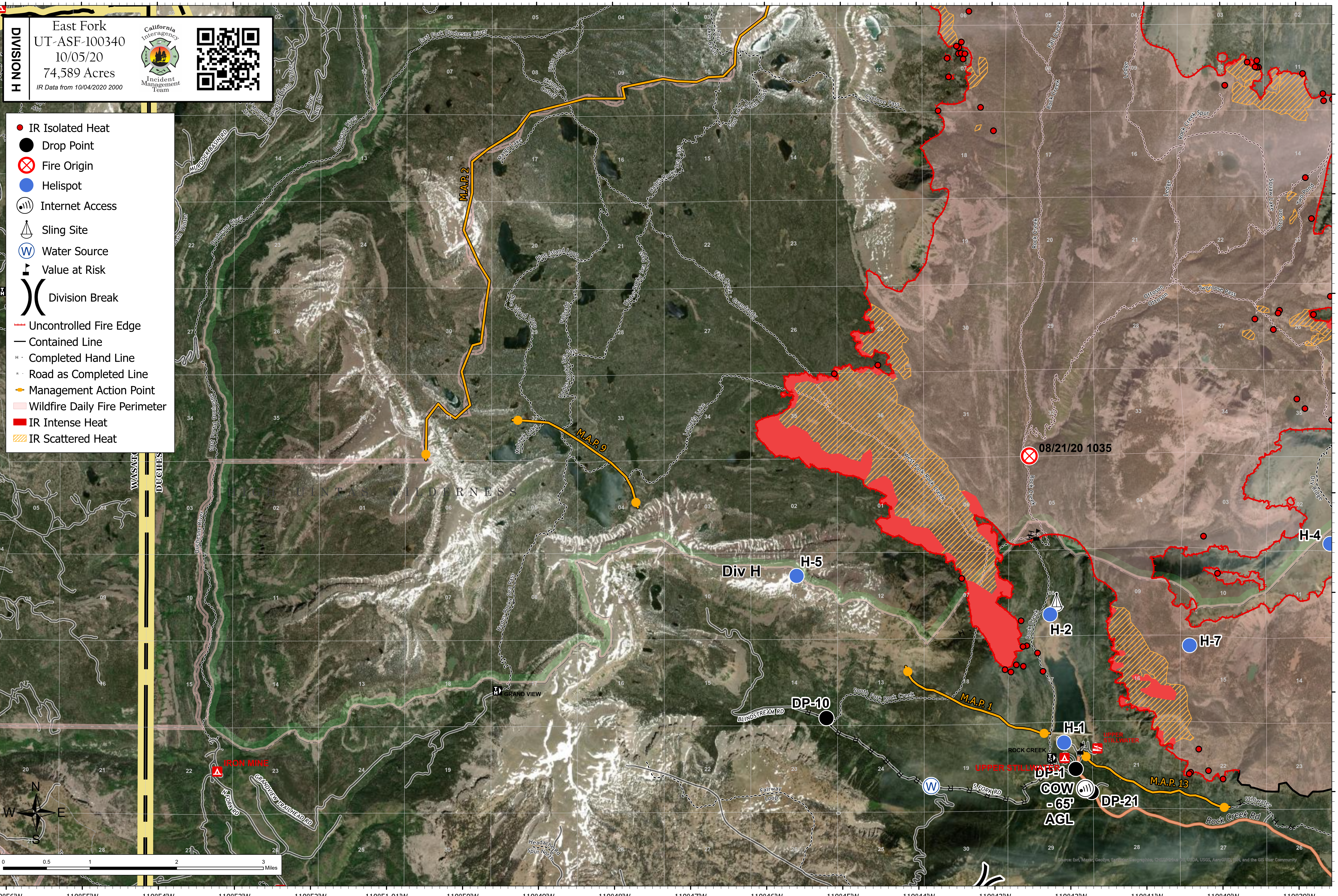
East Fork
 UT-ASF-100340
 10/05/20
 74,589 Acres
 IR Data from 10/04/2020 2000




- IR Isolated Heat
- Drop Point
- ⊗ Fire Origin
- Helispot
- 📶 Internet Access
- 🚧 Sling Site
- 🌊 Water Source
- 🚚 Value at Risk
- ⎓ Division Break
- Uncontrolled Fire Edge
- Contained Line
- ⎓ Completed Hand Line
- ⎓ Road as Completed Line
- 👉 Management Action Point
- 🔴 Wildfire Daily Fire Perimeter
- 🔴 IR Intense Heat
- 🟡 IR Scattered Heat

0 0.5 1 2 3 Miles



Source: Esri, Maxar, GeoEye, Earthstar, GeoWorld, DigitalGlobe, GeoEye, IGN, AerGRID, USDA, AeroGRID, IGN, and the GIS User Community