








































**OPERATIONS**

**East Fork**  
**UT-ASF-100340**  
**10/07/20**  
 76,638 acres  
 Acres from IR 10/07/2020 0235

-  Bridge
-  Camp
-  Dip Site
-  Drop Point
-  Fire Origin
-  Helispot
-  Internet Access
-  Mobile Weather Unit
-  Repeater
-  Safety Zone
-  Sling Site
-  Spot Fire
-  Staging Area
-  Water Source
-  Value at Risk

-  Division Break
-  Primary
-  Alternate
-  Contingency
-  Uncontrolled Fire Edge
-  Contained Line
-  Completed Dozer Line
-  Completed Hand Line
-  Road as Completed Line
-  Access or Improved Road
-  Proposed Burnout
-  Planned Secondary Line
-  Management Action Point
-  Wildfire Daily Fire Perimeter
-  IR Intense Heat
-  IR Scattered Heat
-  East Fork Fire Closure Area
-  USFS Wilderness
-  Tribal
-  State
-  US Forest Service (USFS)
-  Private



Contour interval: 40'



10/7/2020 0645  
 North American 1983 Datum, LatLong Grid

