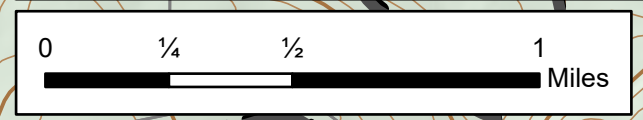











OPERATIONS

Rhoads Canyon 2
 UT-ASF-100431
 10/07/20
 38 Acres
 Acres from IR 10/07/2020 0235





-  Primary
-  Contingency
-  Uncontrolled Fire Edge
-  Wildfire Daily Fire Perimeter
-  IR Intense Heat
-  IR Scattered Heat
-  Tribal Lands
-  US Forest Service (USFS)
-  Private

Contour interval: 40'



10/7/2020 0645
 North American 1983 Datum, LatLong Grid

