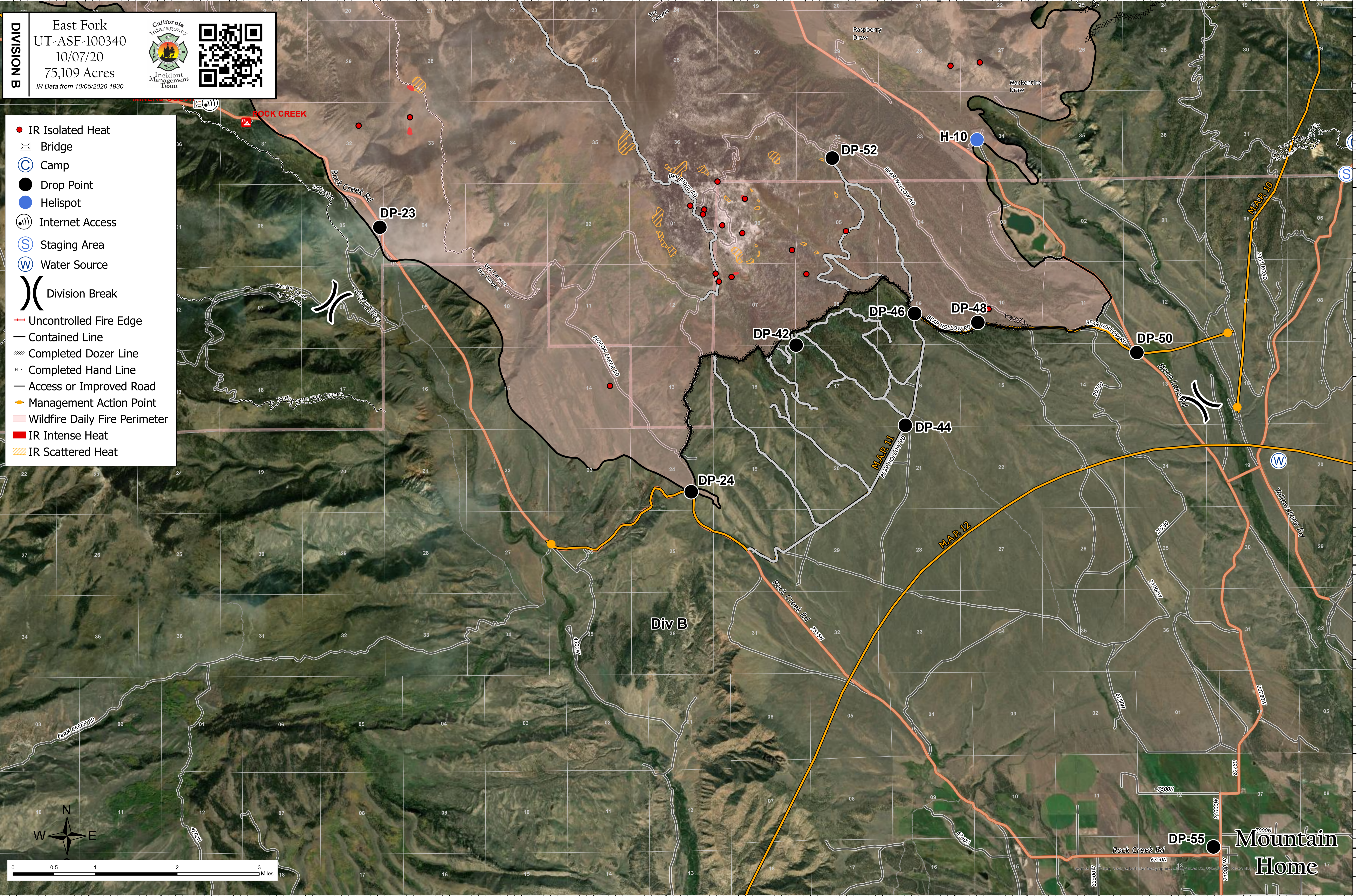




**DIVISION B**

East Fork  
 UT-ASF-100340  
 10/07/20  
 75,109 Acres  
 IR Data from 10/05/2020 1930




- IR Isolated Heat
- Bridge
- Camp
- Drop Point
- Helispot
- Internet Access
- Staging Area
- Water Source
- Division Break
- Uncontrolled Fire Edge
- Contained Line
- Completed Dozer Line
- Completed Hand Line
- Access or Improved Road
- Management Action Point
- Wildfire Daily Fire Perimeter
- IR Intense Heat
- IR Scattered Heat

**Mountain Home**