



AIR OPS

East Fork

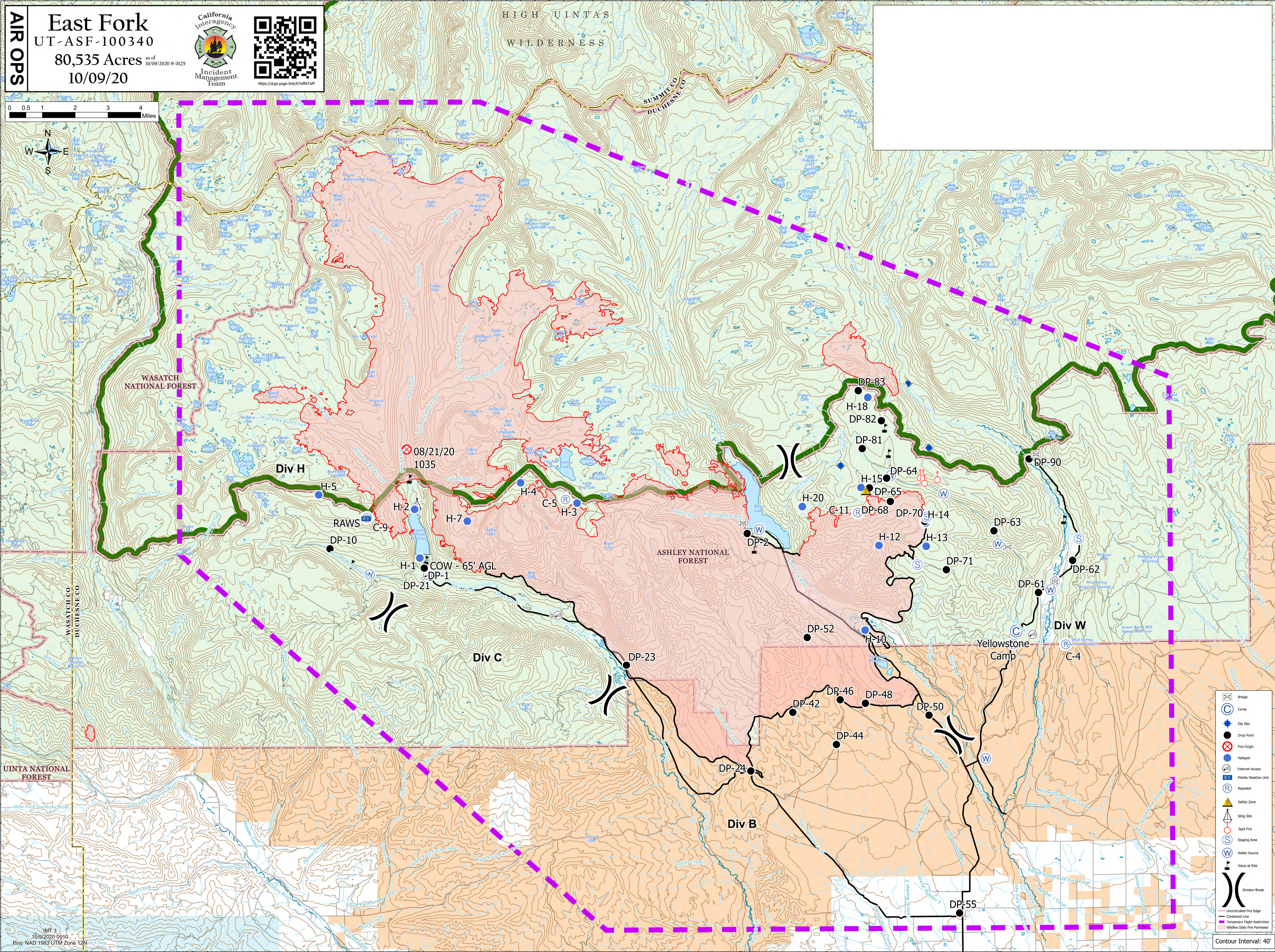
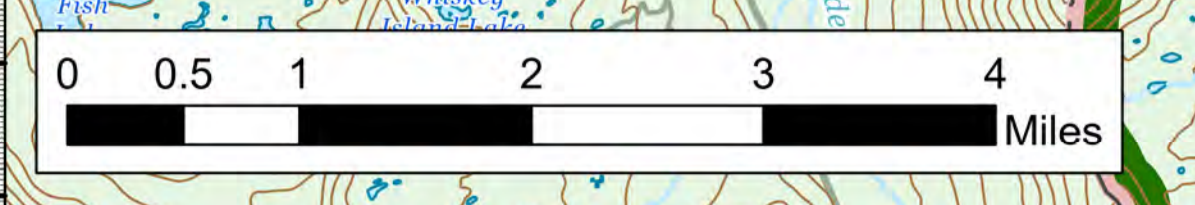
UT-ASF-100340

80,535 Acres as of 10/09/2020 © 0125

10/09/20

<https://argo.page.link/U7vff1A7vff>



- Bridge
- Camp
- Dip Site
- Drop Point
- Fire Origin
- Heliops
- Internet Access
- Mobile Weather Unit
- Repeater
- Safety Zone
- Sling Site
- Spot Fire
- Staging Area
- Water Source
- Value at Risk
- Division Break
- Uncontrolled Fire Edge
- Contained Line
- Temporary Flight Restriction
- Wildfire Daily Fire Perimeter

IMT 3
10/9/2020 0910
Proj: NAD 1983 UTM Zone 12N

Contour Interval: 40'