
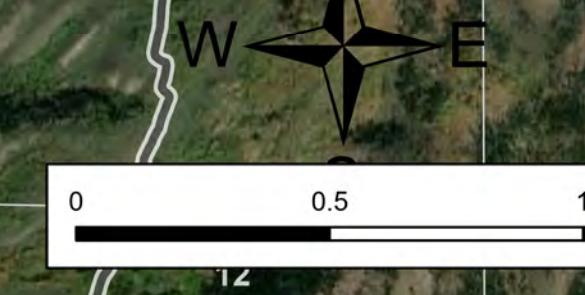
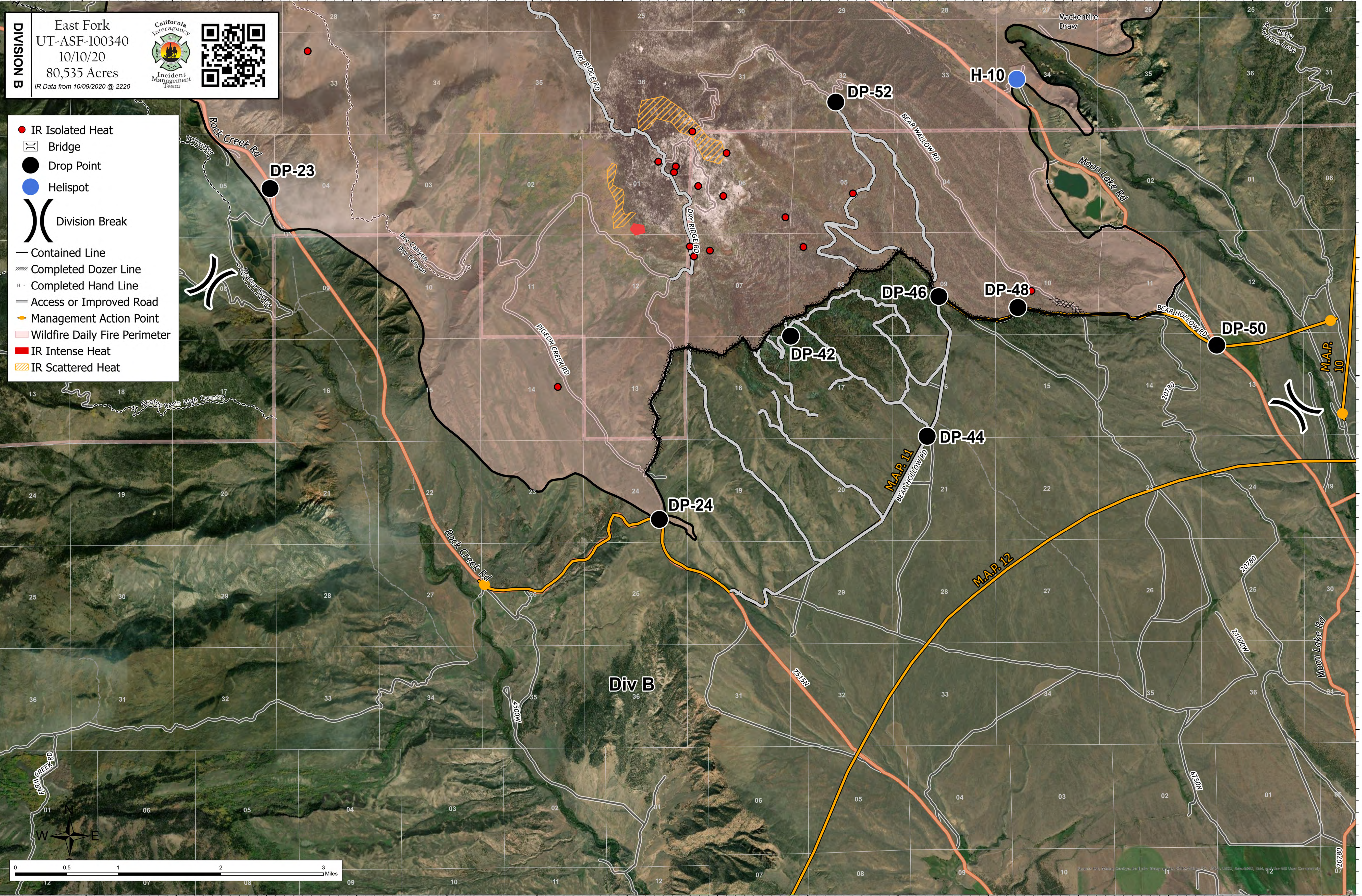


**DIVISION B**

East Fork  
 UT-ASF-100340  
 10/10/20  
 80,535 Acres  
 IR Data from 10/09/2020 @ 2220




- IR Isolated Heat
- Bridge
- Drop Point
- Helispot
- Division Break
- Contained Line
- Completed Dozer Line
- Completed Hand Line
- Access or Improved Road
- Management Action Point
- Wildfire Daily Fire Perimeter
- IR Intense Heat
- IR Scattered Heat



Source: Esri, DigitalGlobe, GeoEye, Earthstar (United States), CNES/Airbus DS, USDA, AeroGRID, IGN, and the GIS User Community