











**DIVISION B**

East Fork  
 UT-ASF-100340  
 10/11/20  
 E Fork: 82,671 &  
 Center Cr: 1,274 Acres




- IR Isolated Heat
-  Bridge
- Drop Point
- Helispot
-  Water Source
-  Division Break
-  Contained Line
-  Completed Dozer Line
-  Completed Hand Line
-  Access or Improved Road
-  Management Action Point
-  Wildfire Daily Fire Perimeter
-  IR Scattered Heat

