






**Division W**

East Fork  
 UT-ASF-100340  
 10/11/20  
 E Fork: 82,671 &  
 Center Cr: 1,274 Acres

- IR Isolated Heat
-  Bridge
- C Camp
- Dip Site
- Drop Point
- Helispot
- R Repeater
- Safety Zone
- S Staging Area
- W Water Source
-  Value at Risk
-  Division Break
- Uncontrolled Fire Edge
- Contained Line
- Completed Dozer Line
- Completed Hand Line
- Road as Completed Line
- Access or Improved Road
- Proposed Burnout
- Planned Secondary Line
- Management Action Point
- Wildfire Daily Fire Perimeter
- IR Intense Heat
- IR Scattered Heat

