
































-  Aerial Hazard
-  Aerial Ignition
-  Airstrip or Airport
-  Bridge
-  Camp
-  Clean Up Area
-  Closure
-  Culvert
-  Dip Site
-  Drop Point
-  Dozer Push
-  Fence - Cut/Damaged
-  Fire Origin
-  Fire Station
-  First Aid Station
-  Gate
-  Hazard
-  Hazard Tree
-  Helibase
-  Unimproved Landing Area
-  Helispot
-  Hot Spot
-  Incident Base
-  Incident Command Post
-  Internet Access
-  Landmark
-  Landing or Log Deck
-  Lookout


TRANSPORTATION

East Fork
UT-ASF-100340



0 1 2 4 Miles



Duchesne

10/11/2020 0853
Proj: NAD 1983 UTM Zone 12N