





**DIVISION C**

East Fork  
 UT-ASF-100340  
 10/12/20  
 E Fork: 83,000 &  
 Center Cr: 1,274 Acres




- IR Isolated Heat
-  Bridge
- Drop Point
- Helispot
- WX Mobile Weather Unit
- R Repeater
-  Sling Site
- W Water Source
-  Value at Risk
-  Division Break
- Uncontrolled Fire Edge
- Contained Line
- Completed Dozer Line
- Completed Hand Line
- Road as Completed Line
- Access or Improved Road
- Proposed Dozer Line
- Management Action Point
- Wildfire Daily Fire Perimeter
- IR Scattered Heat

