







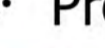



DIVISION B

East Fork
 UT-ASF-100340
 10/13/20
 E Fork: 83,068 &
 Center Cr: 1,274 Acres




- IR Isolated Heat
-  Bridge
- Drop Point
- Helispot
-  Water Source
-  Division Break
-  Contained Line
-  Completed Dozer Line
-  Completed Hand Line
-  Access or Improved Road
-  Proposed Dozer Line
-  Management Action Point
-  Wildfire Daily Fire Perimeter

