













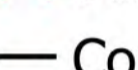

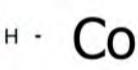


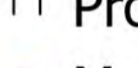




DIVISION M

East Fork
 UT-ASF-100340
 10/13/20
 E Fork: 83,068 &
 Center Cr: 1,274 Acres

- IR Isolated Heat
-  Bridge
-  Dip Site
-  Drop Point
-  Helispot
-  Repeater
-  Safety Zone
-  Water Source
-  Value at Risk
-  Division Break
-  Uncontrolled Fire Edge
-  Contained Line
-  Completed Dozer Line
-  Completed Hand Line
-  Road as Completed Line
-  Access or Improved Road
-  Proposed Burnout
-  Management Action Point
-  Wildfire Daily Fire Perimeter
-  IR Intense Heat
-  IR Scattered Heat

